



Sheringham Shoal and Dudgeon Offshore Wind Farm Extension Projects

Streets (to be temporarily stopped up) Plan (Revision C)

Revision C

Material Change Request Application

April 2023

Document Reference: 2.10

APFP Regulation: 5(2)(k)

590000

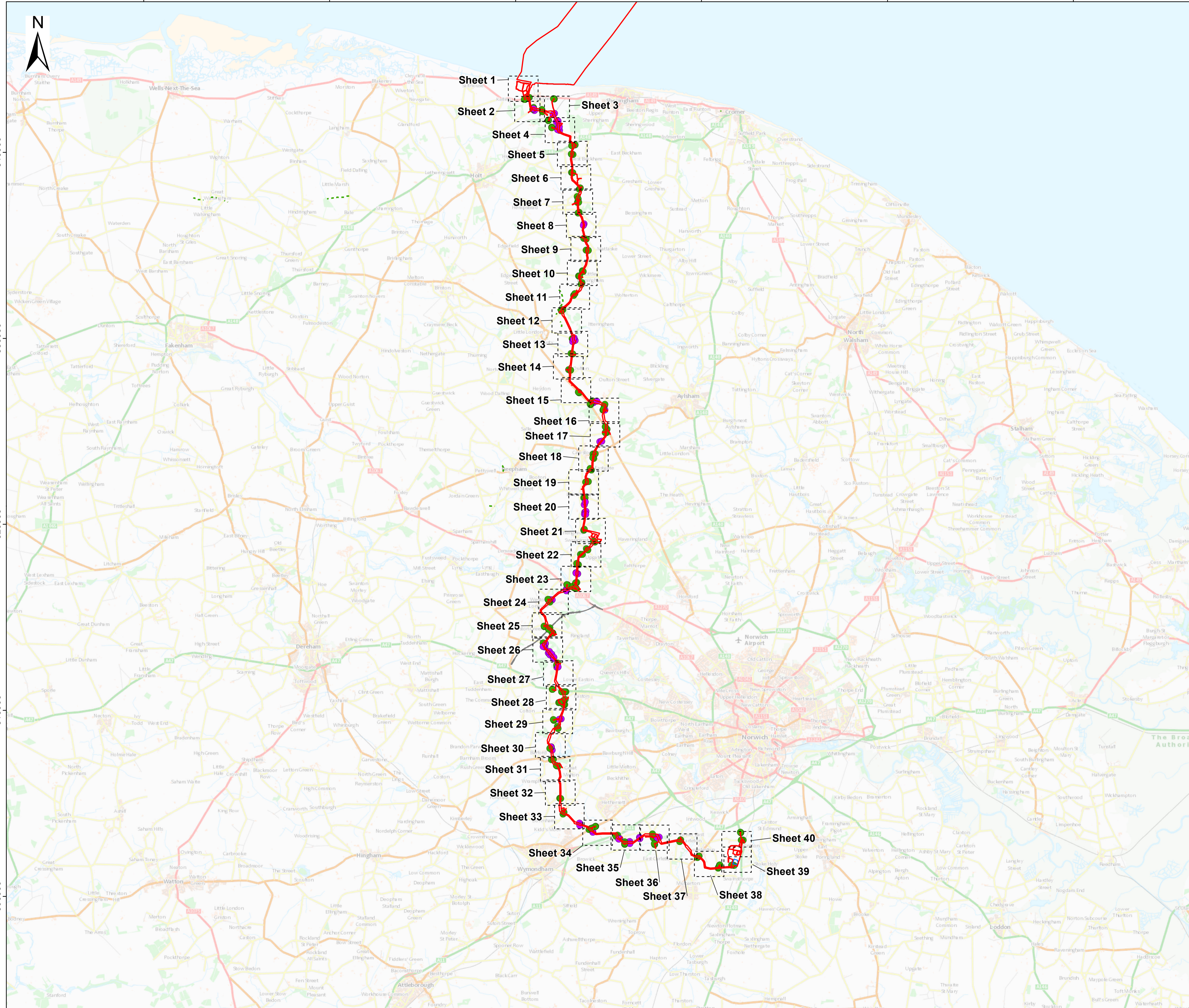
600000

610000

620000

630000

640000



Sheringham Shoal and Dudgeon Extension Projects

Title: Streets (to be temporarily stopped up) Plan Key Plan

APFP Regulations Reference: 5(2)(k)
Application Doc. no.: 2.10

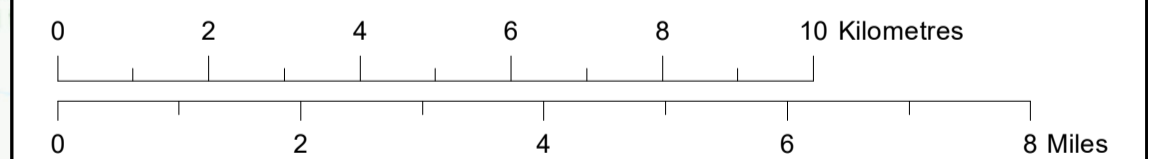
Legend:

- Order Limits
 - Onshore Substation Site
 - Sheet Boundary
 - Norwich Western Link Road
 - Street to be temporarily stopped up
 - Planned street to be temporarily stopped up
 - Private road/track to be temporarily stopped up
 - Street points referred to in Schedule 5 of the DCO
 - Private track points referred to in Schedule 5 of the DCO
- Public Right of Way (PRoW)**
- Bridleway

Data Sources: © Norfolk County Council, 2021
Base Map: © Crown copyright and database rights 2020, Ordnance Survey 0100031673; © OpenStreetMap (and) contributors, CC-BY-SA
Contains OS data © Crown Copyright and database right 2020



Coordinate Reference System: British National Grid
Transformation WGS84: OSGB_1936_To_WGS_1984_7



Scale: 1:100,000 Scale at size: A1

Equinor Doc. no.: C282-RH-Z-GA-00002

REV	DATE	STATUS	DRW	CHK	APR
E	04/04/2023	Fifth Issue Updated issue – material change	DE	ST	FM
D	25/10/2022	Forth Issue	GC	ST	FM
C	13/10/2022	Third Issue	GC	ST	FM
B	19/08/2022	Second Issue	GC	ST	FM



610000

610500

611000

Sheet 1



344000

343500

343000

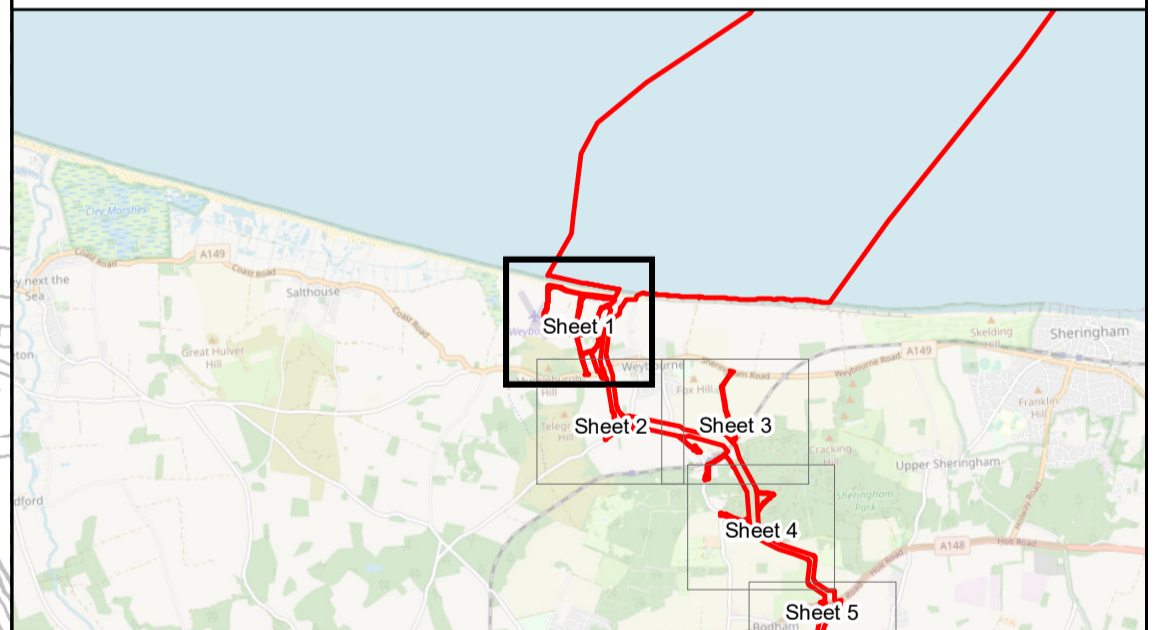
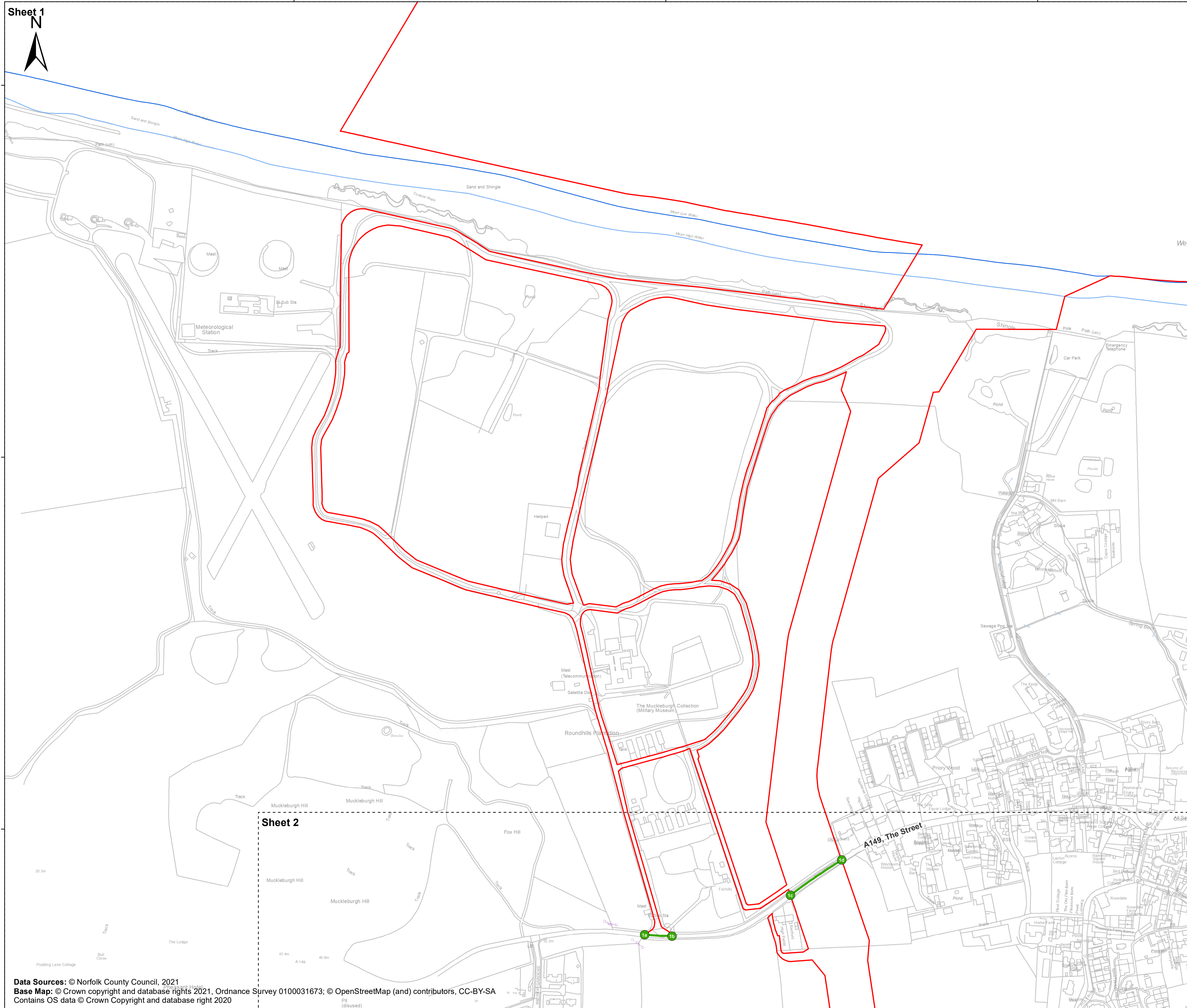
Sheringham Shoal and Dudgeon Extension Projects

Title:
Streets (to be temporarily stopped up) Plan
Sheet 1 of 40

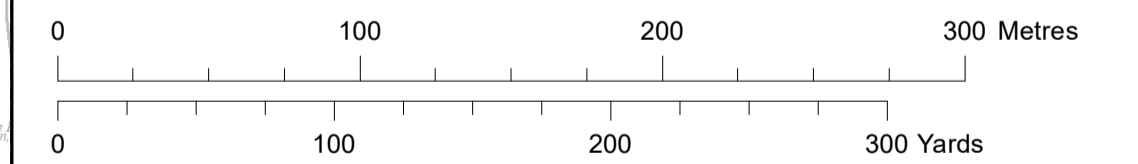
APFP Regulations Reference: 5(2)(k)
Application Doc. no.: 2.10

Legend:

- Order Limits
- Sheet Boundary
- Mean Low Water (Springs)
- Mean High Water (Springs)
- Street to be temporarily stopped up
- Street points referred to in Schedule 5 of the DCO



Coordinate Reference System: British National Grid
Transformation WGS84: OSGB_1936_To_WGS_1984_7



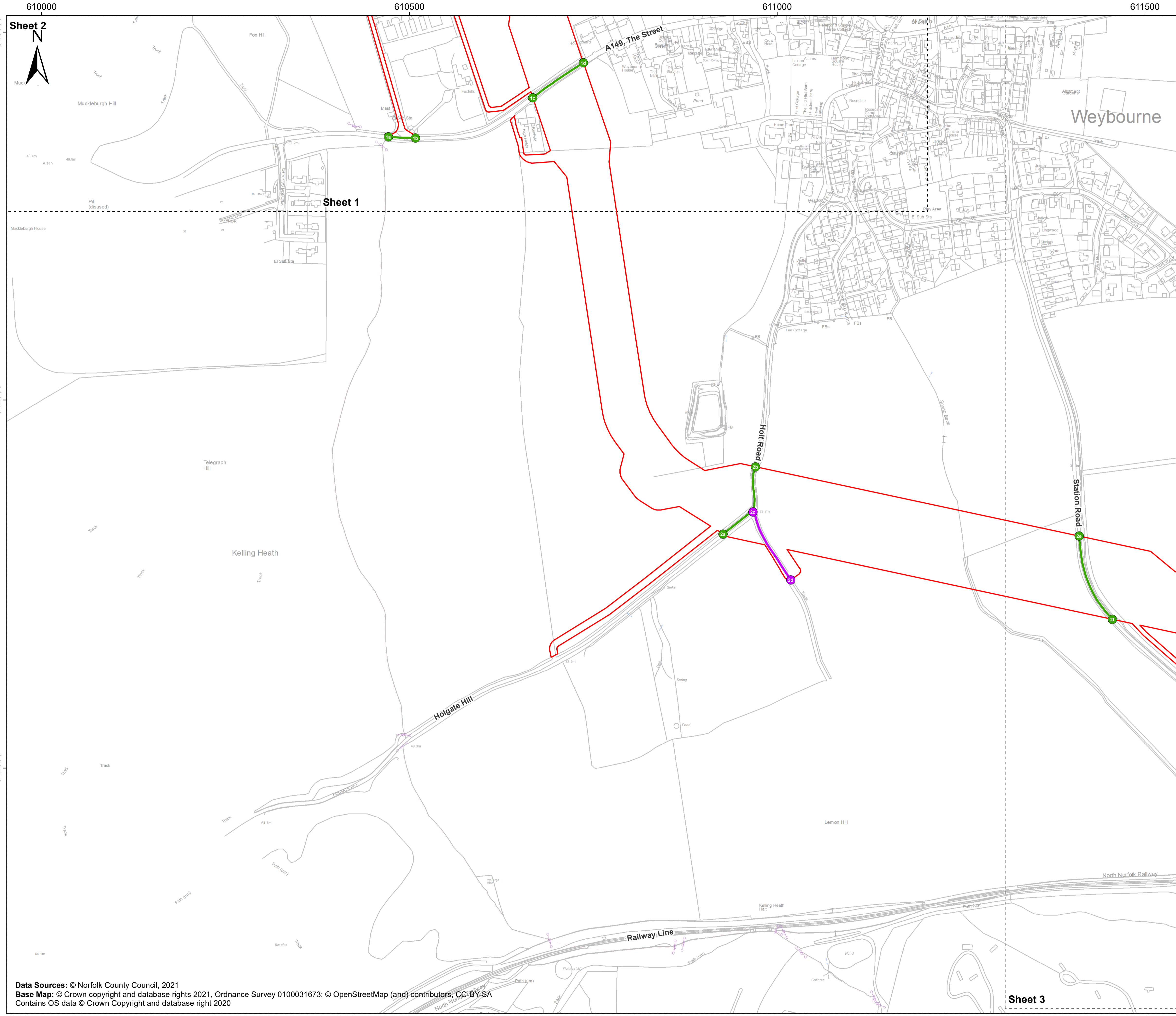
Scale: 1:2,500 Scale at size: A1

Equinor Doc. no.: C282-RH-Z-GA-00002

REV	DATE	STATUS	DRW	CHK	APR
E	04/04/2023	Updated issue – material change	DE	ST	FM
D	25/10/2022	Forth Issue	GC	ST	FM
C	13/10/2022	Third Issue	GC	ST	FM
B	19/08/2022	Second Issue	GC	ST	FM

Data Sources: © Norfolk County Council, 2021
Base Map: © Crown copyright and database rights 2021, Ordnance Survey 0100031673; © OpenStreetMap (and) contributors, CC-BY-SA
Contains OS data © Crown Copyright and database right 2020



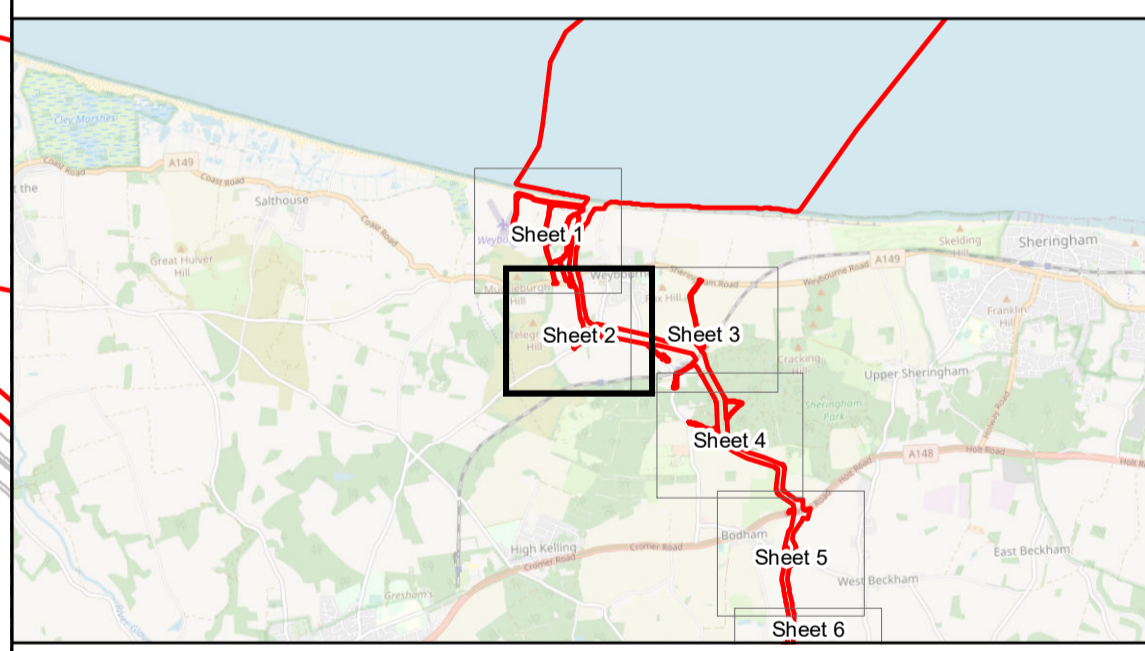


Sheringham Shoal and Dudgeon Extension Projects

Title: Streets (to be temporarily stopped up) Plan
Sheet 2 of 40

APFP Regulations Reference: 5(2)(k)
Application Doc. no.: 2.10

- Legend:
- Order Limits
 - Sheet Boundary
 - Street to be temporarily stopped up
 - Private road/track to be temporarily stopped up
 - Street points referred to in Schedule 5 of the DCO
 - Private track points referred to in Schedule 5 of the DCO



Coordinate Reference System: British National Grid
Transformation OSGB_1936_To_WGS_1984_7

Scale: 1:2,500 Scale at size: A1

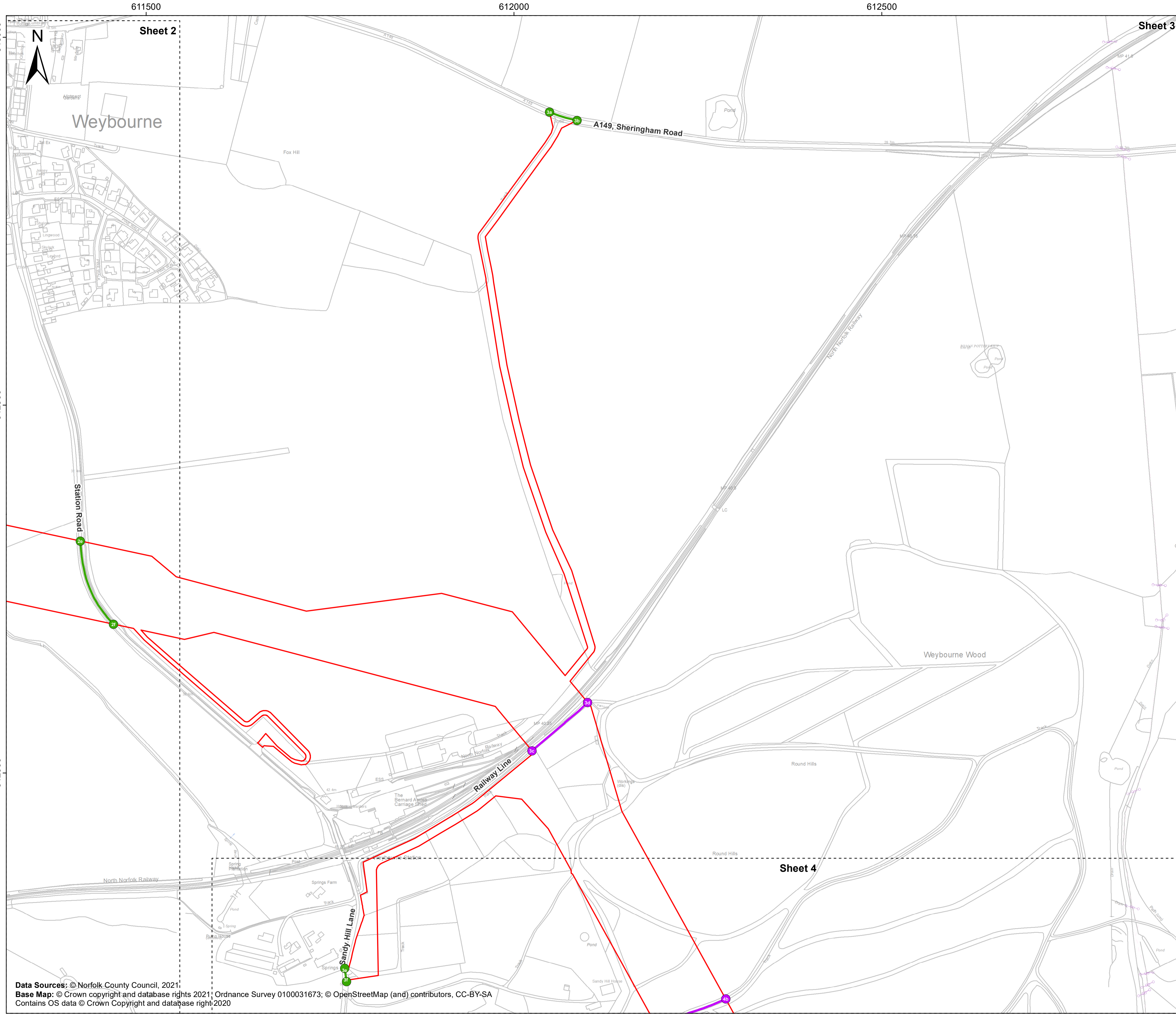
Equinor Doc. no.: C282-RH-Z-GA-00002

REV	DATE	STATUS	DRW	CHK	APR
E	04/04/2023	Updated issue – material change	DE	ST	FM
D	25/10/2022	Forth Issue	GC	ST	FM
C	13/10/2022	Third Issue	GC	ST	FM
B	19/08/2022	Second Issue	GC	ST	FM

Data Sources: © Norfolk County Council, 2021
Base Map: © Crown copyright and database rights 2021, Ordnance Survey 0100031673; © OpenStreetMap (and) contributors, CC-BY-SA
Contains OS data © Crown Copyright and database right 2020



Sheet 3

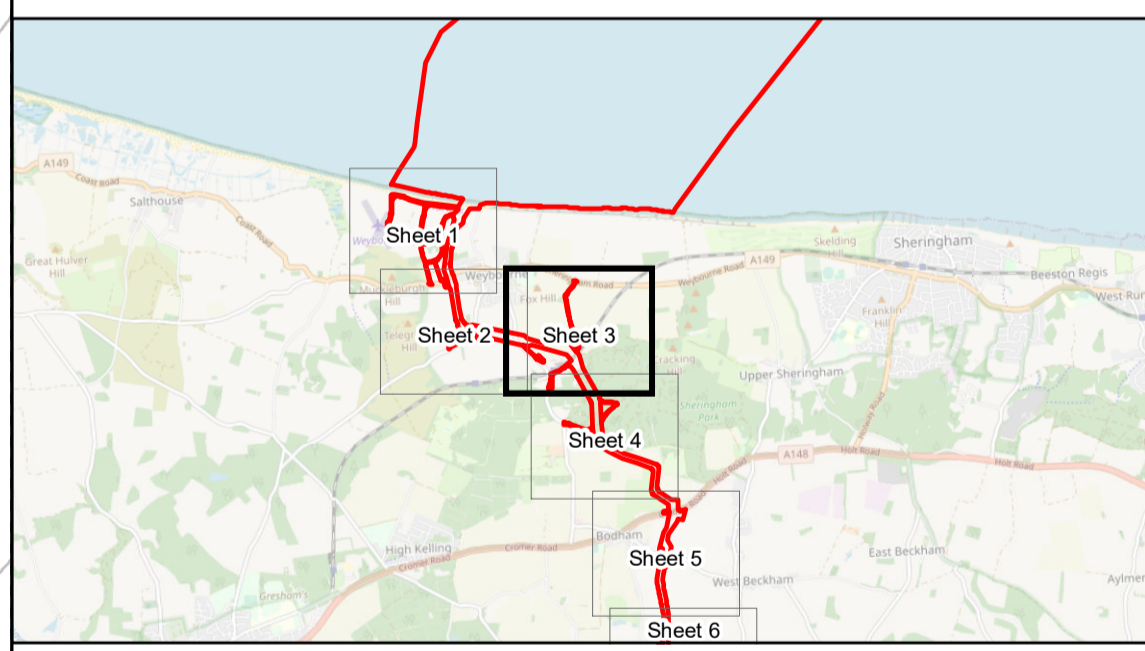


Sheringham Shoal and Dudgeon Extension Projects

Title:
Streets (to be temporarily stopped up) Plan
Sheet 3 of 40

APFP Regulations Reference: 5(2)(k)
Application Doc. no.: 2.10

- Legend:
- Order Limits
 - Sheet Boundary
 - Street to be temporarily stopped up
 - Private road/track to be temporarily stopped up
 - Street points referred to in Schedule 5 of the DCO
 - Private track points referred to in Schedule 5 of the DCO



Coordinate Reference System: British National Grid
Transformation WGS84: OSGB_1936_To_WGS_1984_7

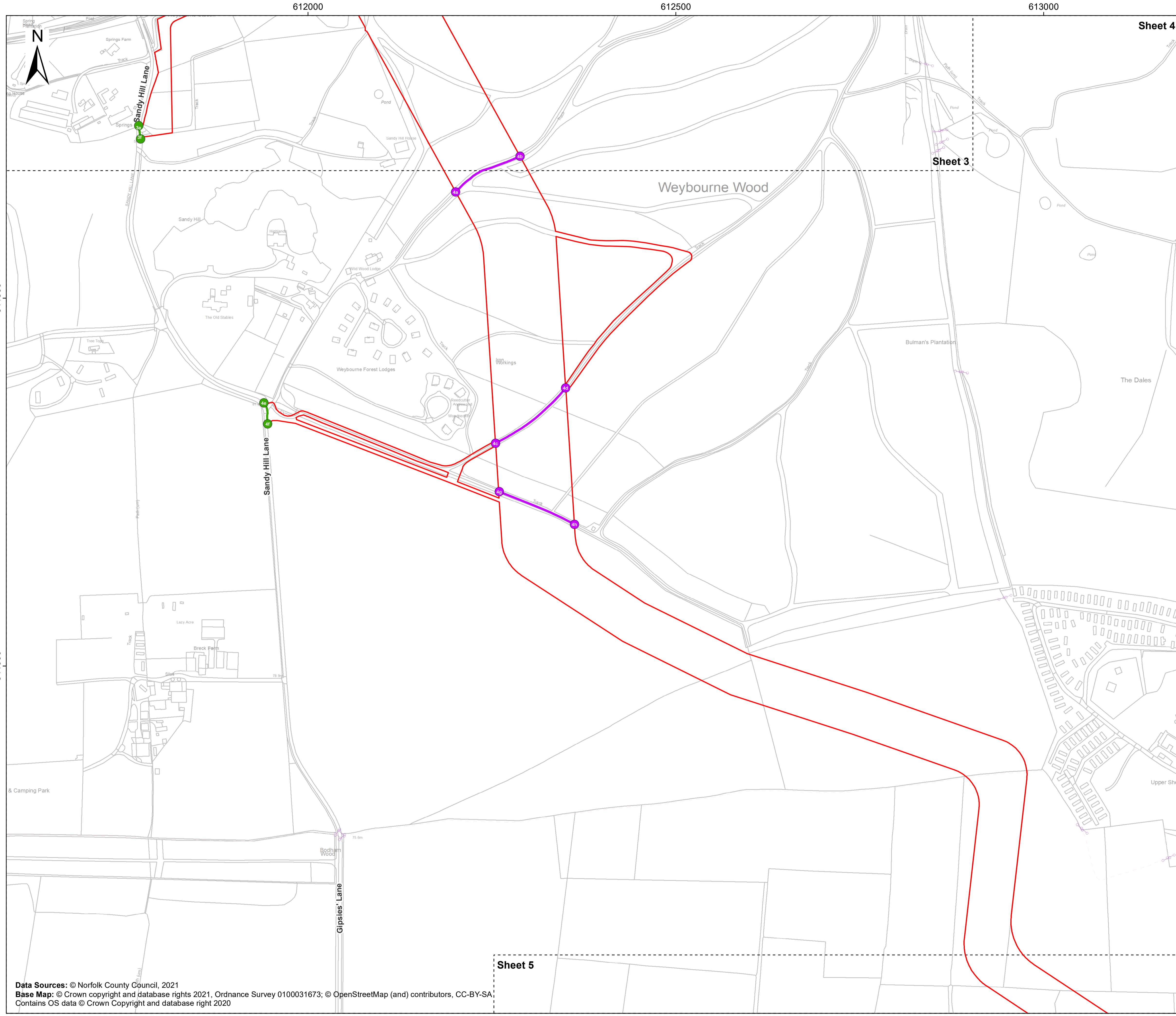
Scale: 1:2,500 Scale at size: A1

Equinor Doc. no.: C282-RH-Z-GA-00002

REV	DATE	STATUS	DRW	CHK	APR
E	04/04/2023	Fifth Issue Updated issue – material change	DE	ST	FM
D	25/10/2022	Fourth Issue	GC	ST	FM
C	13/10/2022	Third Issue	GC	ST	FM
B	19/08/2022	Second Issue	GC	ST	FM

Data Sources: © Norfolk County Council, 2021.
Base Map: © Crown copyright and database rights 2021; Ordnance Survey 0100031673; © OpenStreetMap (and) contributors, CC-BY-SA
Contains OS data © Crown Copyright and database right 2020





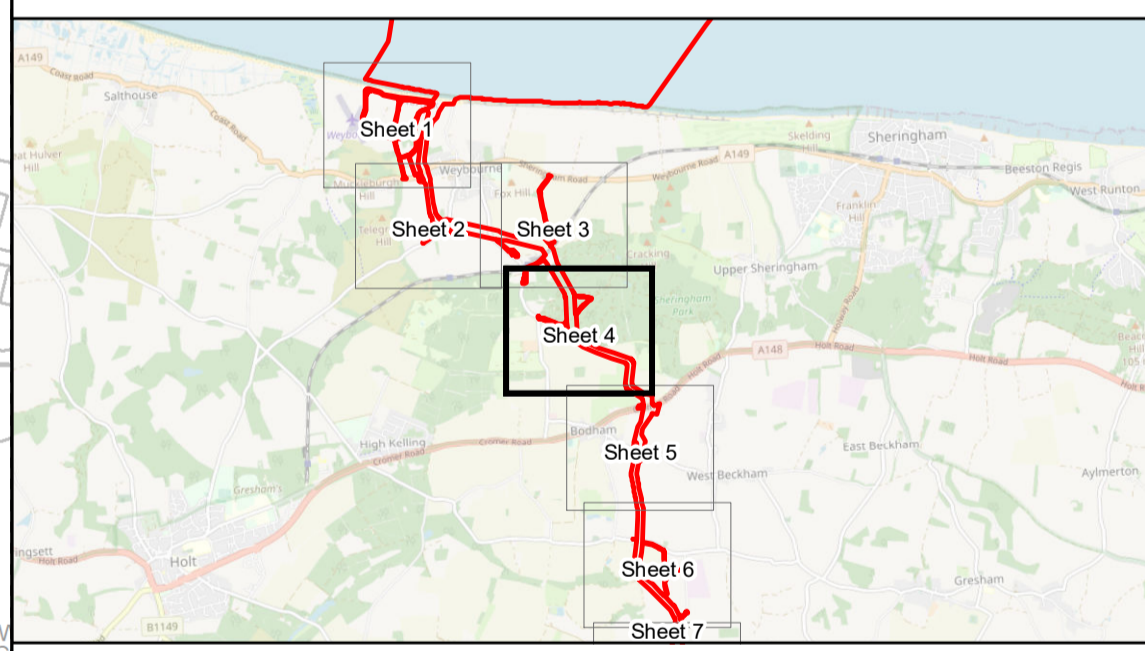
Sheet 4

Sheringham Shoal and Dudgeon Extension Projects

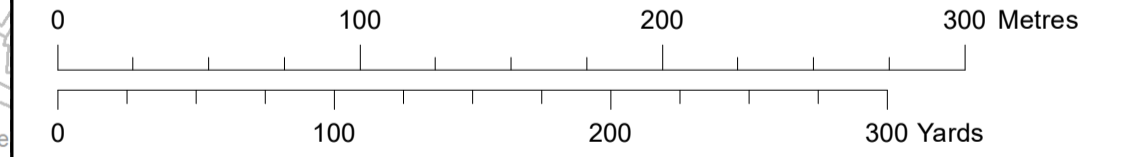
Title:
Streets (to be temporarily stopped up) Plan
Sheet 4 of 40

APFP Regulations Reference: 5(2)(k)
Application Doc. no.: 2.10

- Legend:
- Order Limits
 - Sheet Boundary
 - Street to be temporarily stopped up
 - Private road/track to be temporarily stopped up
 - Street points referred to in Schedule 5 of the DCO
 - Private track points referred to in Schedule 5 of the DCO



Coordinate Reference System: British National Grid
Transformation WGS84: OSGB_1936_To_WGS_1984_7



Scale: 1:2,500 Scale at size: A1

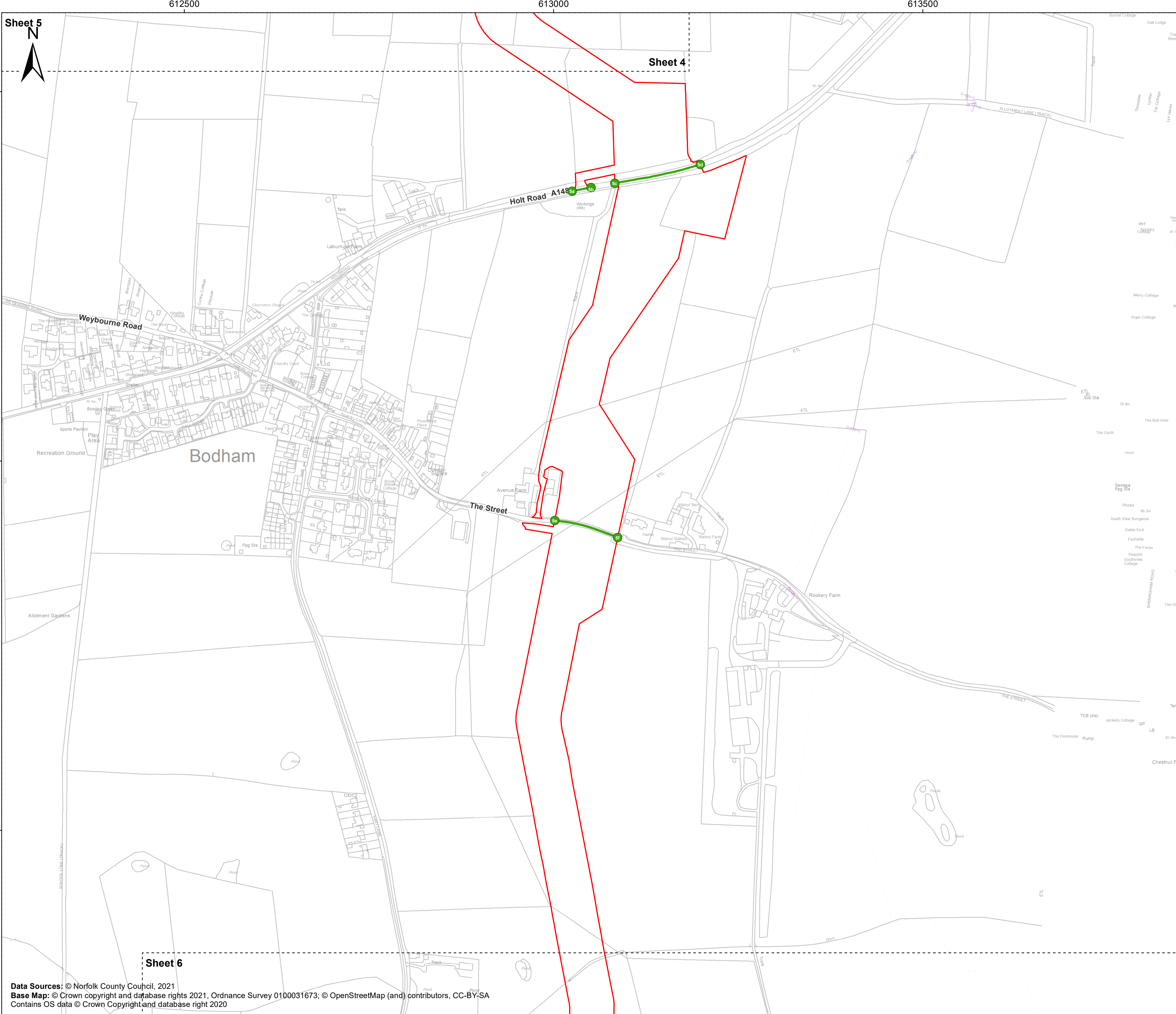
Equinor Doc. no.: C282-RH-Z-GA-00002

REV	DATE	STATUS	DRW	CHK	APR
E	04/04/2023	Fifth Issue Updated issue – material change	DE	ST	FM
D	25/10/2022	Fourth Issue	GC	ST	FM
C	13/10/2022	Third Issue	GC	ST	FM
B	19/08/2022	Second Issue	GC	ST	FM

Data Sources: © Norfolk County Council, 2021
Base Map: © Crown copyright and database rights 2021, Ordnance Survey 0100031673; © OpenStreetMap (and) contributors, CC-BY-SA, Contains OS data © Crown Copyright and database right 2020

Sheet 5



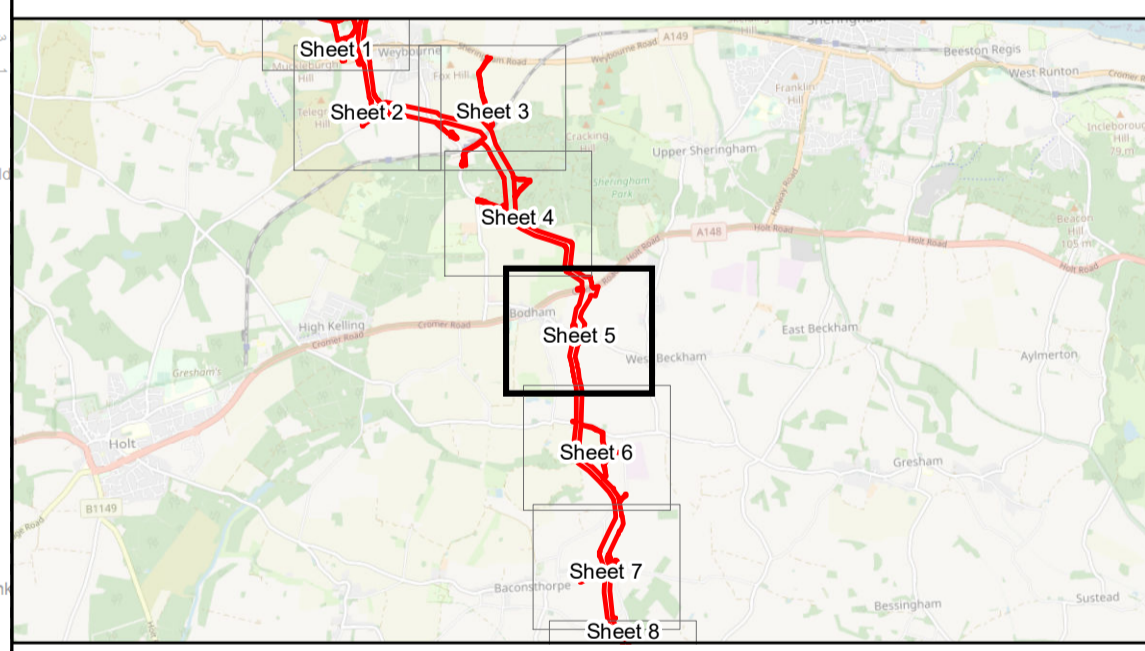


Sheringham Shoal and Dudgeon Extension Projects

Title: Streets (to be temporarily stopped up) Plan
Sheet 5 of 40

APFP Regulations Reference: 5(2)(k)
Application Doc. no.: 2.10

- Legend:**
- Order Limits
 - Sheet Boundary
 - Street to be temporarily stopped up
 - Street points referred to in Schedule 5 of the DCO



Coordinate Reference System: British National Grid
Transformation WGS84: OSGB_1936_To_WGS_1984_7

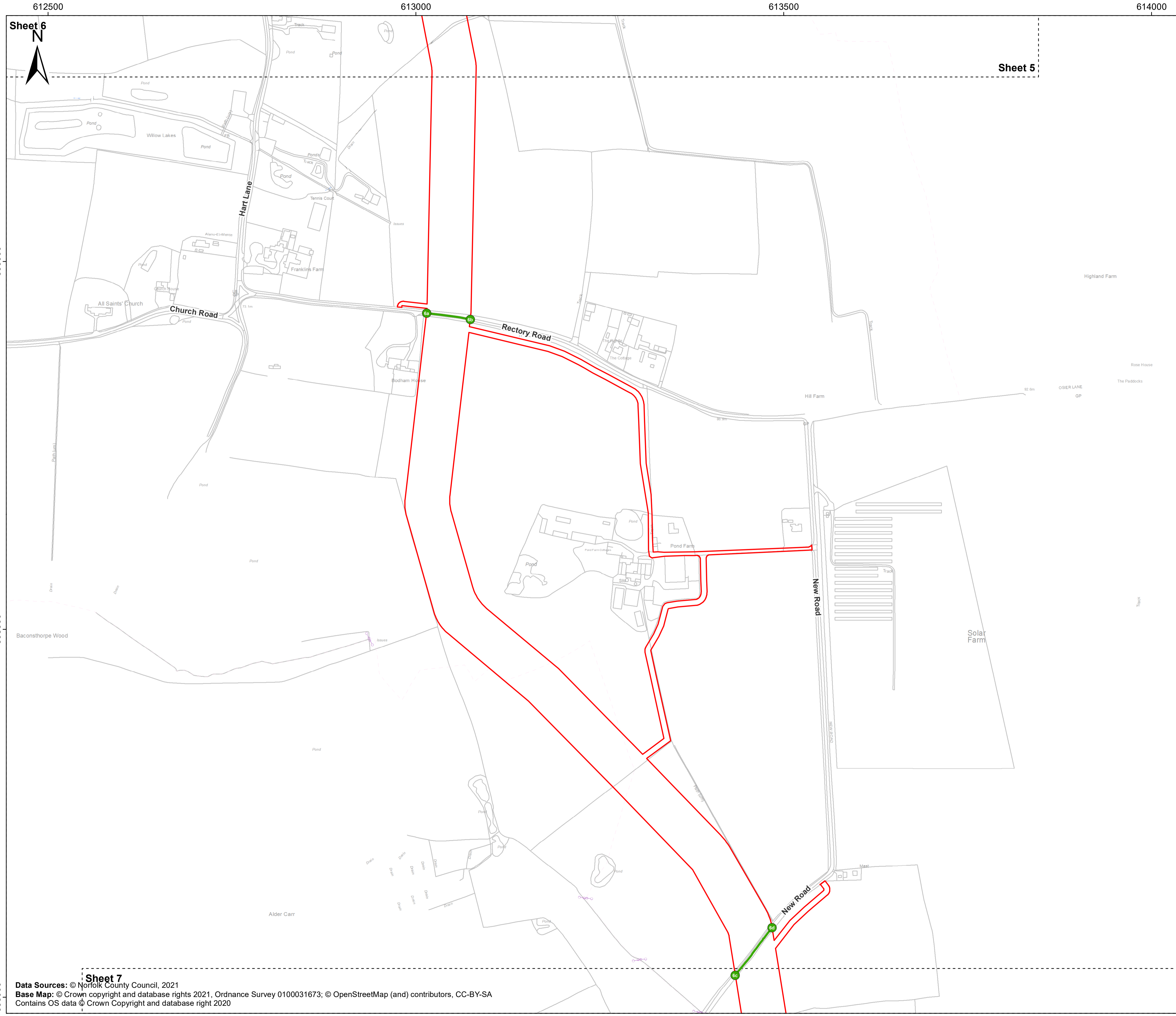
Scale: 1:2,500 Scale at size: A1

Equinor Doc. no.: C282-RH-Z-GA-00002

REV	DATE	STATUS	DRW	CHK	APR
E	04/04/2023	Fifth Issue Updated issue – material change	DE	ST	FM
D	25/10/2022	Fourth Issue	GC	ST	FM
C	13/10/2022	Third Issue	GC	ST	FM
B	19/08/2022	Second Issue	GC	ST	FM

Data Sources: © Norfolk County Council, 2021
Base Map: © Crown copyright and database rights 2021, Ordnance Survey 0100031673; © OpenStreetMap (and) contributors, CC-BY-SA
Contains OS data © Crown Copyright and database right 2020





612500
613000
613500
614000

339000
338500
338000

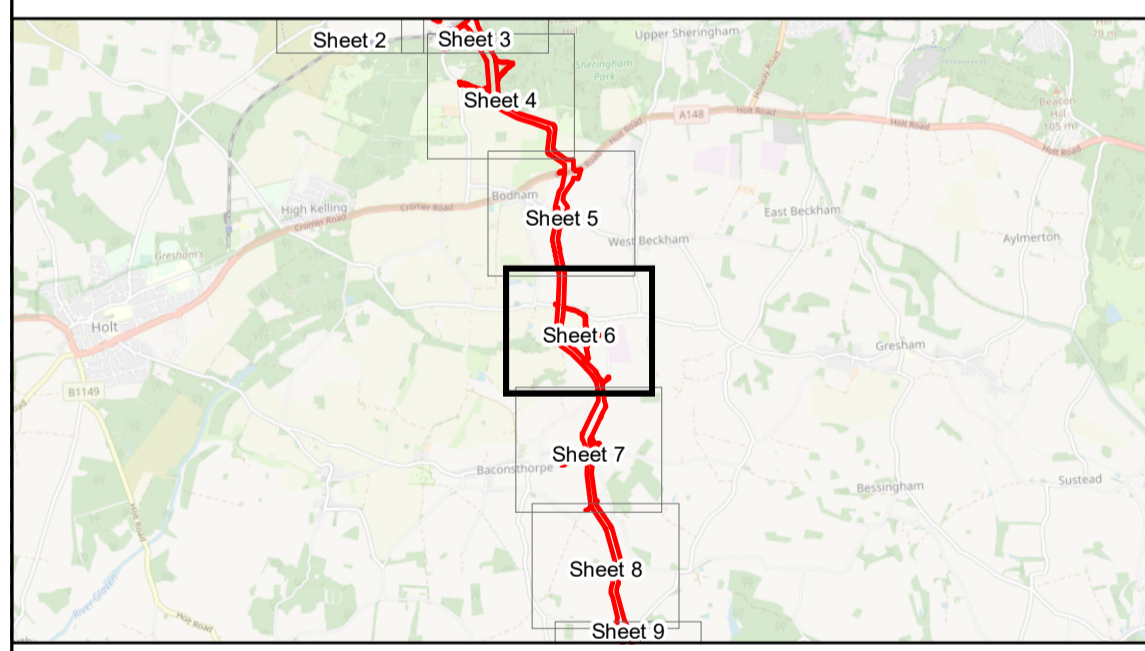
Sheet 6
Sheet 7

Sheringham Shoal and Dudgeon Extension Projects

Title:
Streets (to be temporarily stopped up) Plan
Sheet 6 of 40

APFP Regulations Reference: 5(2)(k)
Application Doc. no.: 2.10

- Legend:
- Order Limits
 - Sheet Boundary
 - Street to be temporarily stopped up
 - Street points referred to in Schedule 5 of the DCO



Coordinate Reference System: British National Grid
Transformation WGS84: OSGB_1936_To_WGS_1984_7

0 100 200 300 Metres
0 100 200 300 Yards

Scale: 1:2,500 Scale at size: A1

Equinor Doc. no.: C282-RH-Z-GA-00002

REV	DATE	STATUS	DRW	CHK	APR
E	04/04/2023	Fifth Issue Updated issue – material change	DE	ST	FM
D	25/10/2022	Fourth Issue	GC	ST	FM
C	13/10/2022	Third Issue	GC	ST	FM
B	19/08/2022	Second Issue	GC	ST	FM

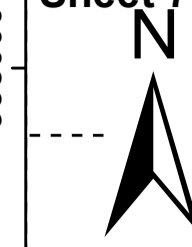


Data Sources: © Norfolk County Council, 2021
Base Map: © Crown copyright and database rights 2021, Ordnance Survey 0100031673; © OpenStreetMap (and) contributors, CC-BY-SA
Contains OS data © Crown Copyright and database right 2020

613000 613500 614000

Sheet 7

Sheet 6



Sheringham Shoal and Dudgeon Extension Projects

Title:
Streets (to be temporarily stopped up) Plan
Sheet 7 of 40

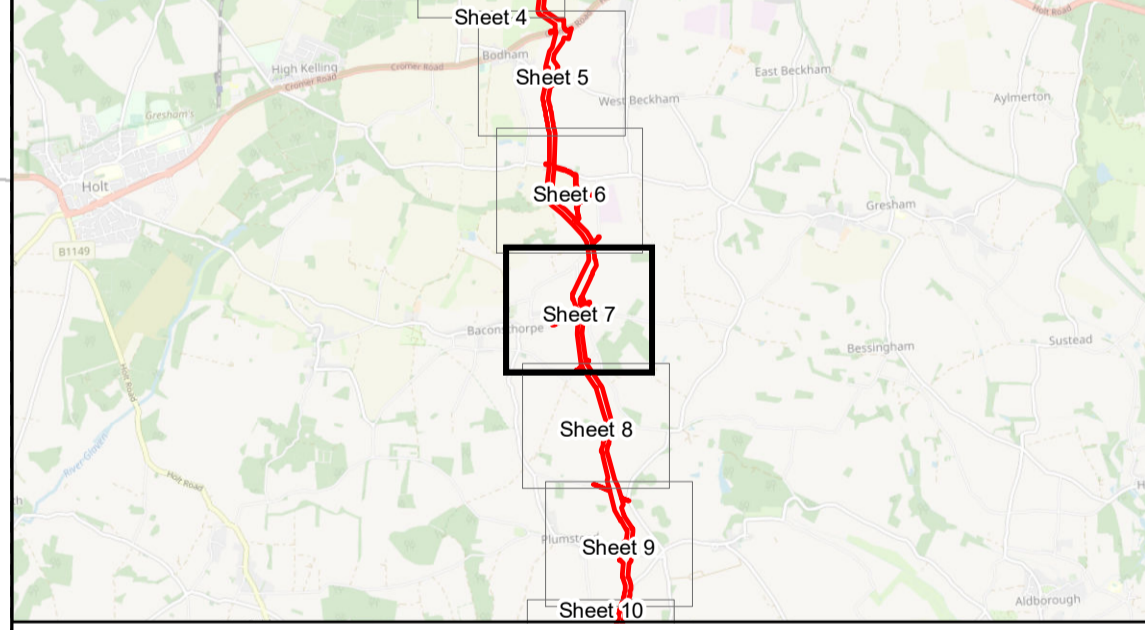
APFP Regulations Reference: 5(2)(k)
Application Doc. no.: 2.10

- Legend:
- Order Limits
 - Sheet Boundary
 - Street to be temporarily stopped up
 - Street points referred to in Schedule 5 of the DCO

337500

337000

338000



Coordinate Reference System: British National Grid
Transformation WGS84: OSGB_1936_To_WGS_1984_7

Scale: 1:2,500 Scale at size: A1

Equinor Doc. no.: C282-RH-Z-GA-00002

REV	DATE	STATUS	DRW	CHK	APR
E	04/04/2023	Fifth Issue Updated issue – material change	DE	ST	FM
D	25/10/2022	Fourth Issue	GC	ST	FM
C	13/10/2022	Third Issue	GC	ST	FM
B	19/08/2022	Second Issue	GC	ST	FM

Data Sources: © Norfolk County Council, 2021
Base Map: © Crown copyright and database rights 2021, Ordnance Survey 0100031673; © OpenStreetMap (and) contributors, CC-BY-SA
Contains OS data © Crown Copyright and database right 2020



Sheet 8

Sheet 8
N

613000

613500

614000

Sheet 7

Sheringham Shoal and Dudgeon Extension Projects

Title:
Streets (to be temporarily stopped up) Plan
Sheet 8 of 40

APFP Regulations Reference: 5(2)(k)
Application Doc. no.: 2.10

Legend:

- Order Limits
- Sheet Boundary
- Street to be temporarily stopped up
- Private road/track to be temporarily stopped up
- Street points referred to in Schedule 5 of the DCO
- Private track points referred to in Schedule 5 of the DCO

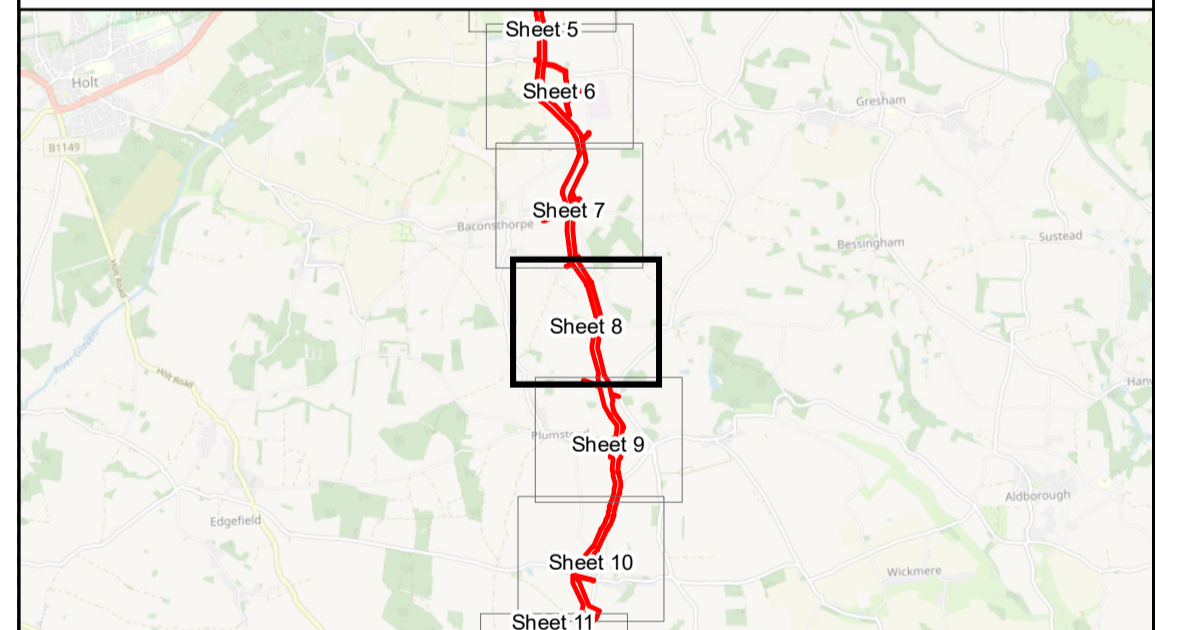
336500

336000

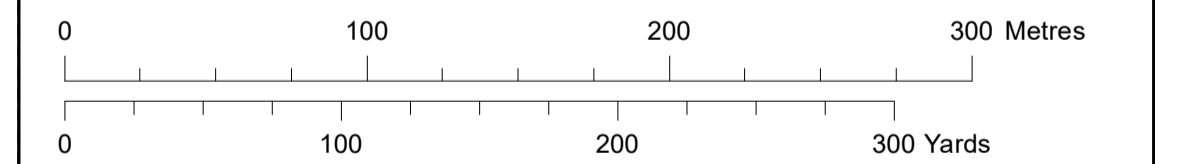
335500

Sheet 9

Data Sources: © Norfolk County Council, 2021
Base Map: © Crown copyright and database rights 2021, Ordnance Survey 0100031673; © OpenStreetMap (and) contributors, CC-BY-SA
Contains OS data © Crown Copyright and database right 2020



Coordinate Reference System: British National Grid
Transformation WGS84: OSGB_1936_To_WGS_1984_7



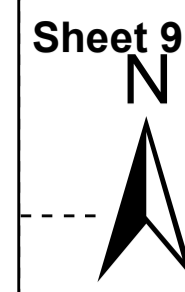
Scale: 1:2,500 Scale at size: A1

Equinor Doc. no.: C282-RH-Z-GA-00002

REV	DATE	STATUS	DRW	CHK	APR
E	04/04/2023	Fifth Issue Updated issue – material change	DE	ST	FM
D	25/10/2022	Forth Issue	GC	ST	FM
C	13/10/2022	Third Issue	GC	ST	FM
B	19/08/2022	Second Issue	GC	ST	FM



613000 613500 614000 614500



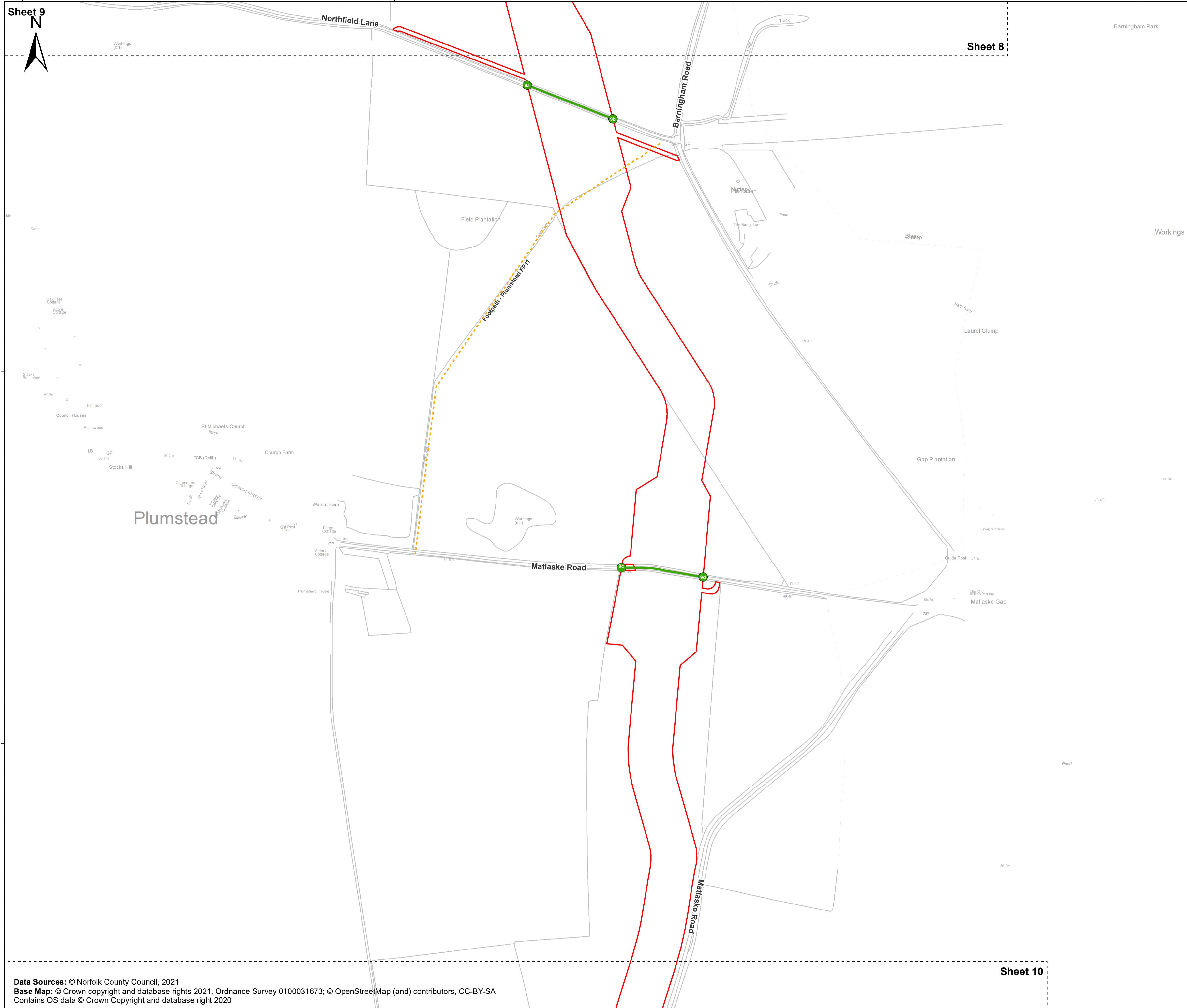
Sheet 9

Sheet 8

Sheet 10

335000

334500



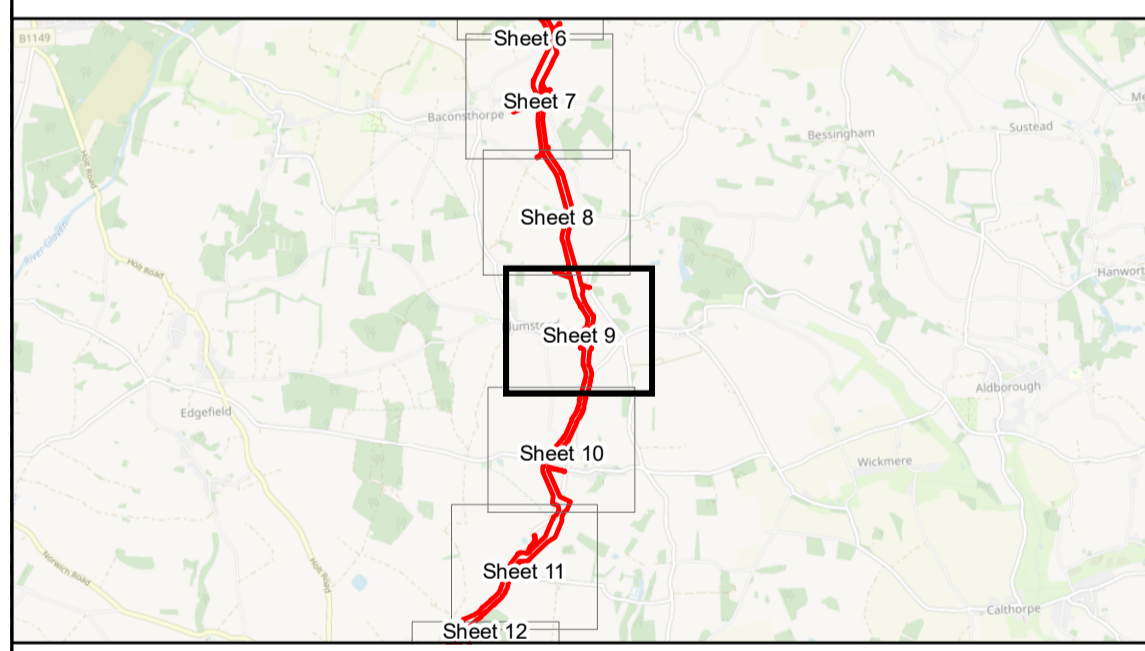
Sheringham Shoal and Dudgeon Extension Projects

Title:
Streets (to be temporarily stopped up) Plan
Sheet 9 of 40

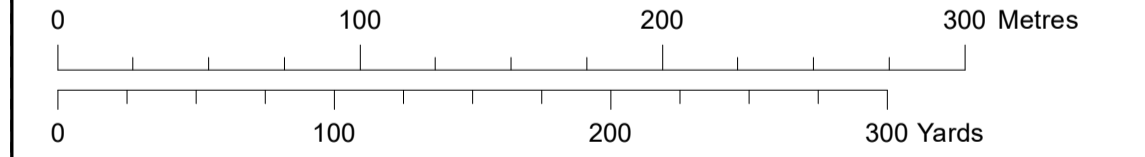
APFP Regulations Reference: 5(2)(k)
Application Doc. no.: 2.10

Legend:

- Order Limits
 - Sheet Boundary
 - Street to be temporarily stopped up
 - Street points referred to in Schedule 5 of the DCO
- Public Right of Way (PRoW)**
- Footpath



Coordinate Reference System: British National Grid
Transformation WGS84: OSGB_1936_To_WGS_1984_7




Scale: 1:2,500 Scale at size: A1

Equinor Doc. no.: C282-RH-Z-GA-00002

REV	DATE	STATUS	DRW	CHK	APR
E	04/04/2023	Fifth Issue Updated issue – material change	DE	ST	FM
D	25/10/2022	Forth Issue	GC	ST	FM
C	13/10/2022	Third Issue	GC	ST	FM
B	19/08/2022	Second Issue	GC	ST	FM

Data Sources: © Norfolk County Council, 2021
Base Map: © Crown copyright and database rights 2021, Ordnance Survey 0100031673; © OpenStreetMap (and) contributors, CC-BY-SA
Contains OS data © Crown Copyright and database right 2020





Sheet 10

613000

613500

614000

Sheet 9

334000

333500

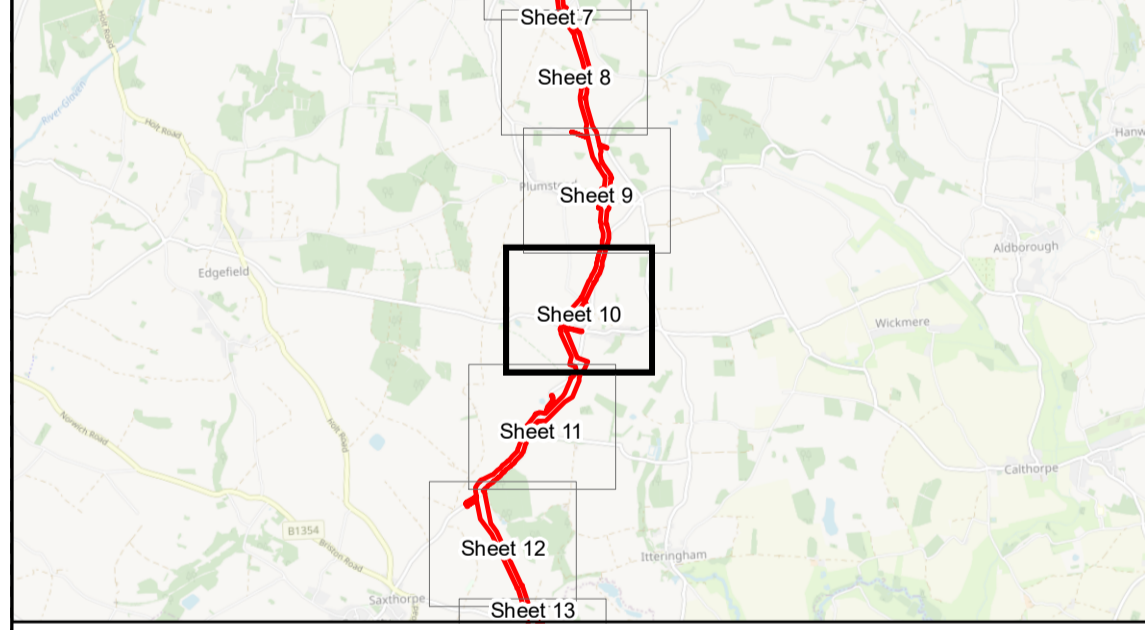
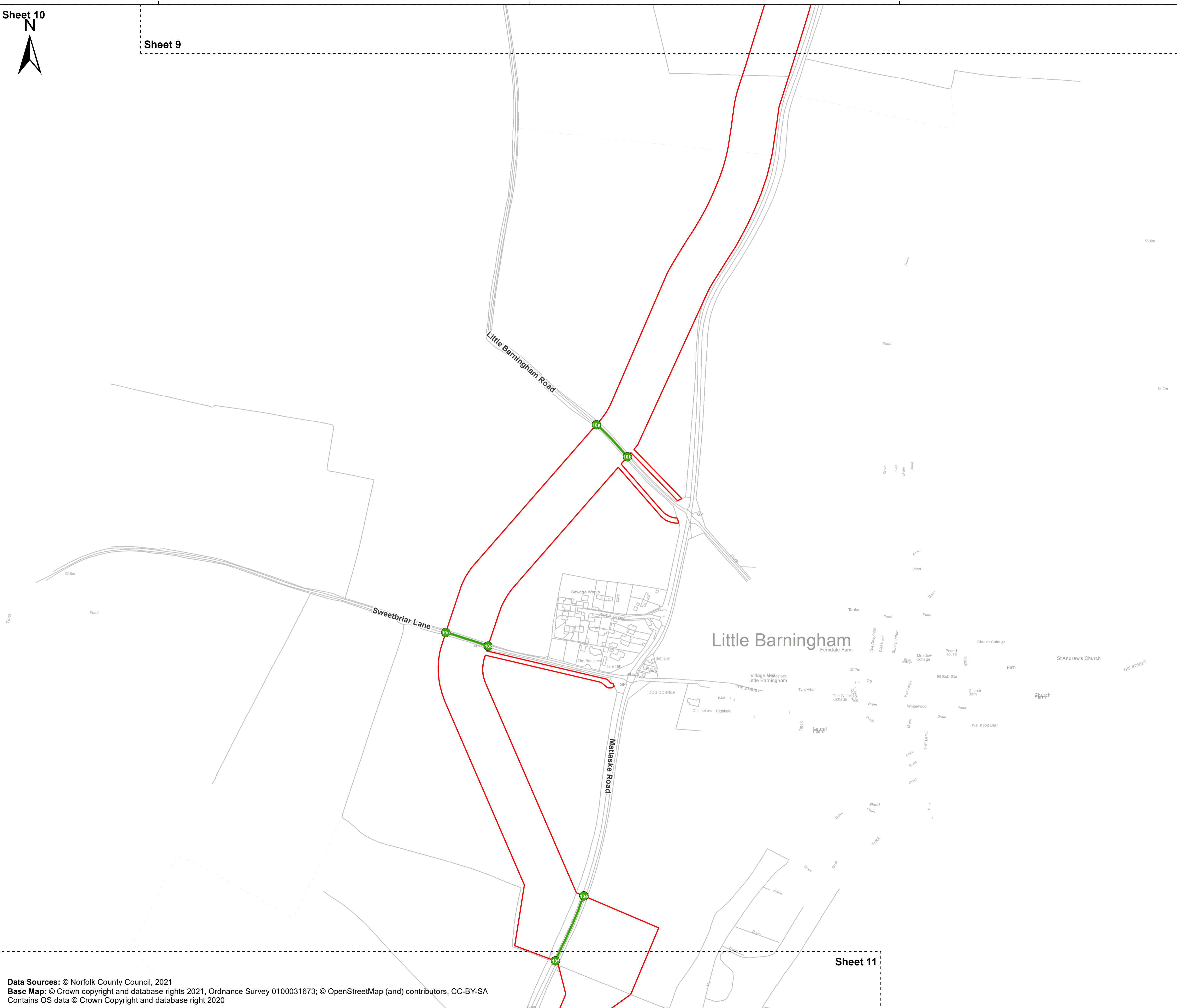
333000

Sheringham Shoal and Dudgeon Extension Projects

Title:
Streets (to be temporarily stopped up) Plan
Sheet 10 of 40

APFP Regulations Reference: 5(2)(k)
Application Doc. no.: 2.10

- Legend:
- Order Limits
 - Sheet Boundary
 - Street to be temporarily stopped up
 - Street points referred to in Schedule 5 of the DCO



Coordinate Reference System: British National Grid
Transformation WGS84: OSGB_1936_To_WGS_1984_7

Scale: 1:2,500 Scale at size: A1

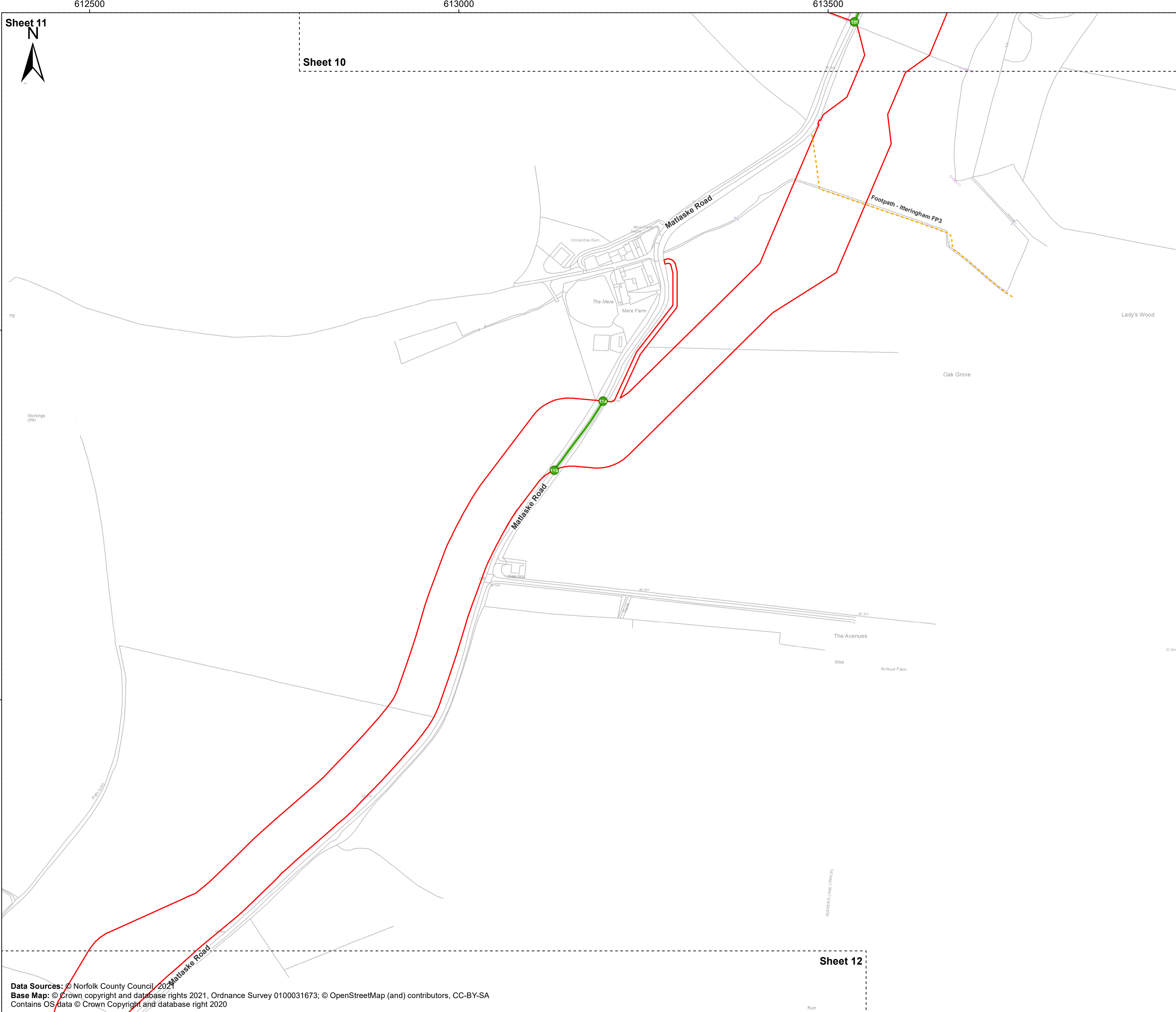
Equinor Doc. no.: C282-RH-Z-GA-00002

REV	DATE	STATUS	DRW	CHK	APR
E	04/04/2023	Fifth Issue Updated issue – material change	DE	ST	FM
D	25/10/2022	Forth Issue	GC	ST	FM
C	13/10/2022	Third Issue	GC	ST	FM
B	19/08/2022	Second Issue	GC	ST	FM

Data Sources: © Norfolk County Council, 2021
Base Map: © Crown copyright and database rights 2021, Ordnance Survey 0100031673; © OpenStreetMap (and) contributors, CC-BY-SA
Contains OS data © Crown Copyright and database right 2020

Sheet 11



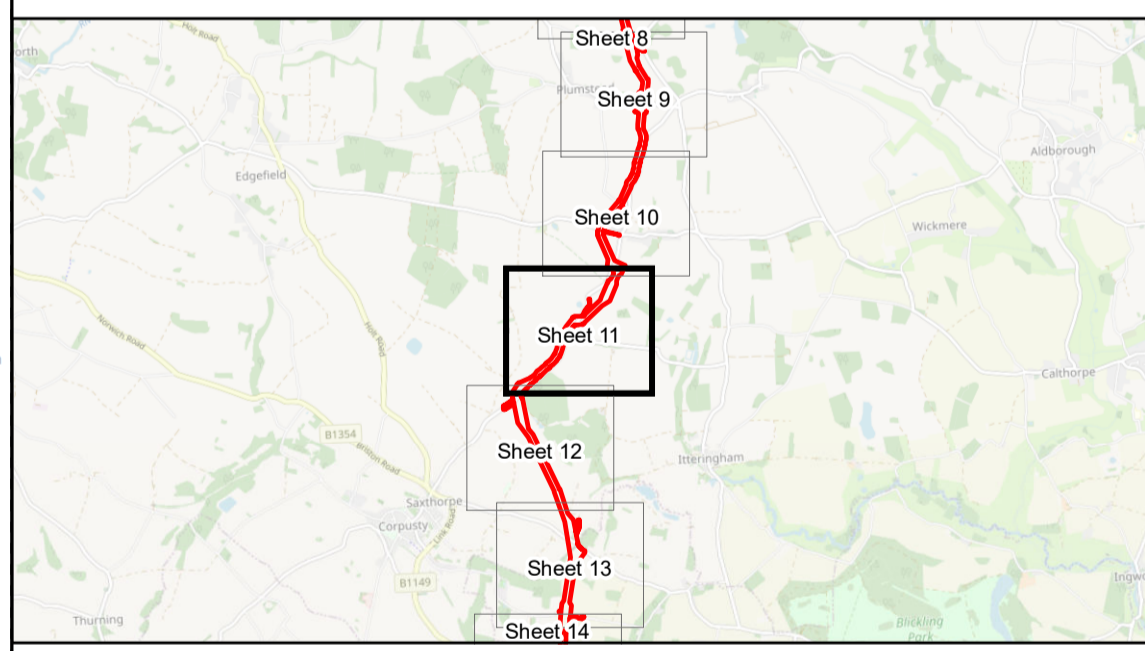


Sheringham Shoal and Dudgeon Extension Projects

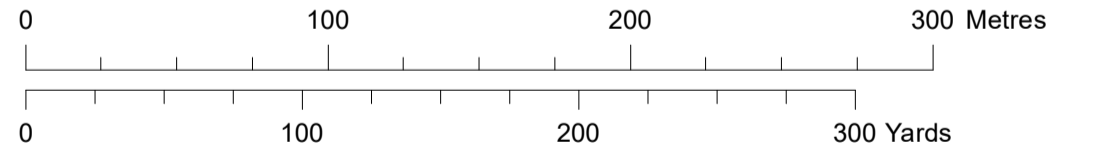
Title: Streets (to be temporarily stopped up) Plan
Sheet 11 of 40

APFP Regulations Reference: 5(2)(k)
Application Doc. no.: 2.10

- Legend:
- Order Limits
 - Sheet Boundary
 - Street to be temporarily stopped up
 - Street points referred to in Schedule 5 of the DCO
- Public Right of Way (PRoW)**
- Footpath



Coordinate Reference System: British National Grid
Transformation WGS84: OSGB_1936_To_WGS_1984_7



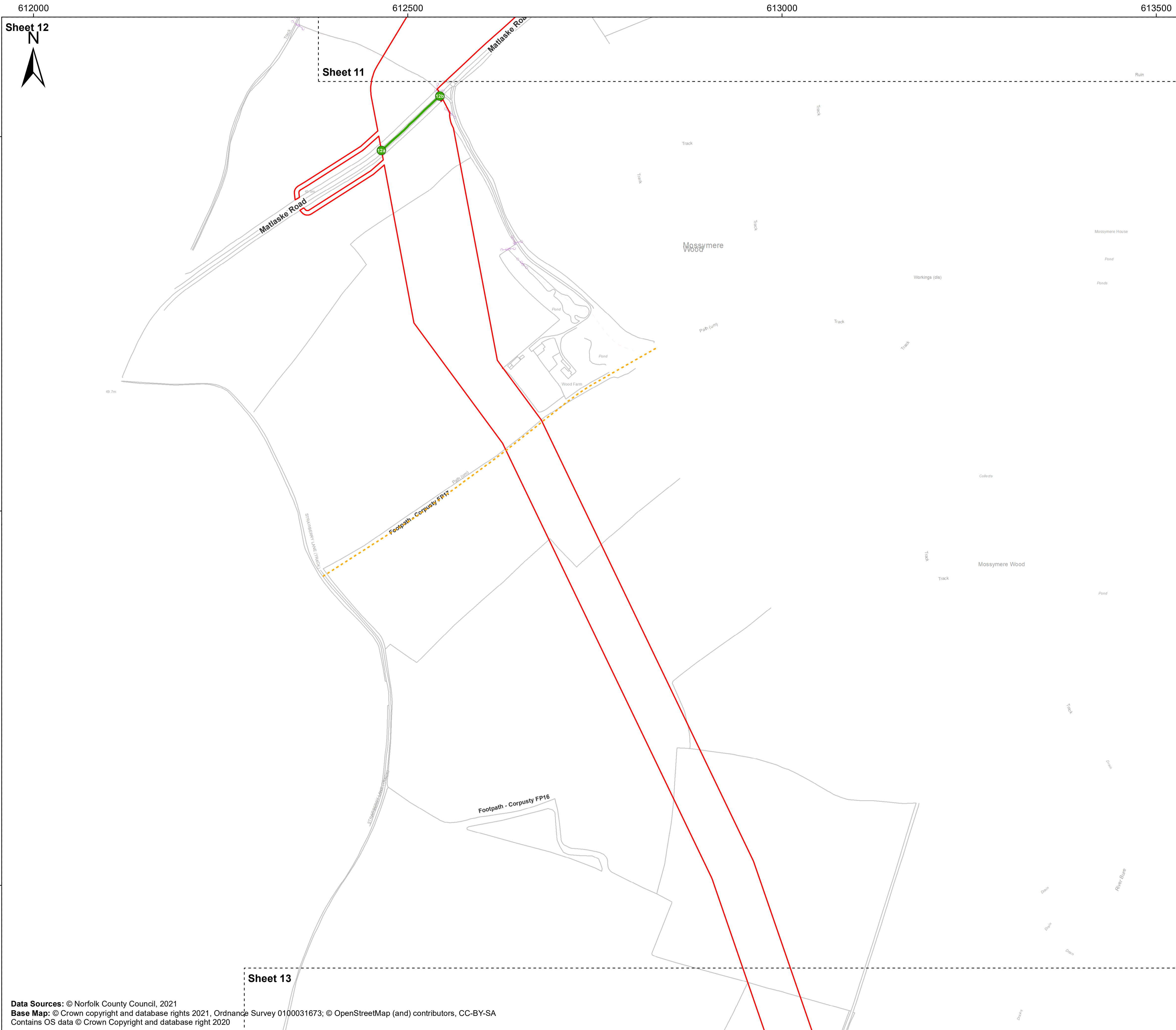
Scale: 1:2,500 Scale at size: A1

Equinor Doc. no.: C282-RH-Z-GA-00002

REV	DATE	STATUS	DRW	CHK	APR
E	04/04/2023	Fifth Issue Updated issue – material change	DE	ST	FM
D	25/10/2022	Forth Issue	GC	ST	FM
C	13/10/2022	Third Issue	GC	ST	FM
B	19/08/2022	Second Issue	GC	ST	FM



Data Sources: © Norfolk County Council, 2023
Base Map: © Crown copyright and database rights 2021, Ordnance Survey 0100031673; © OpenStreetMap (and) contributors, CC-BY-SA
Contains OS data © Crown Copyright and database right 2020

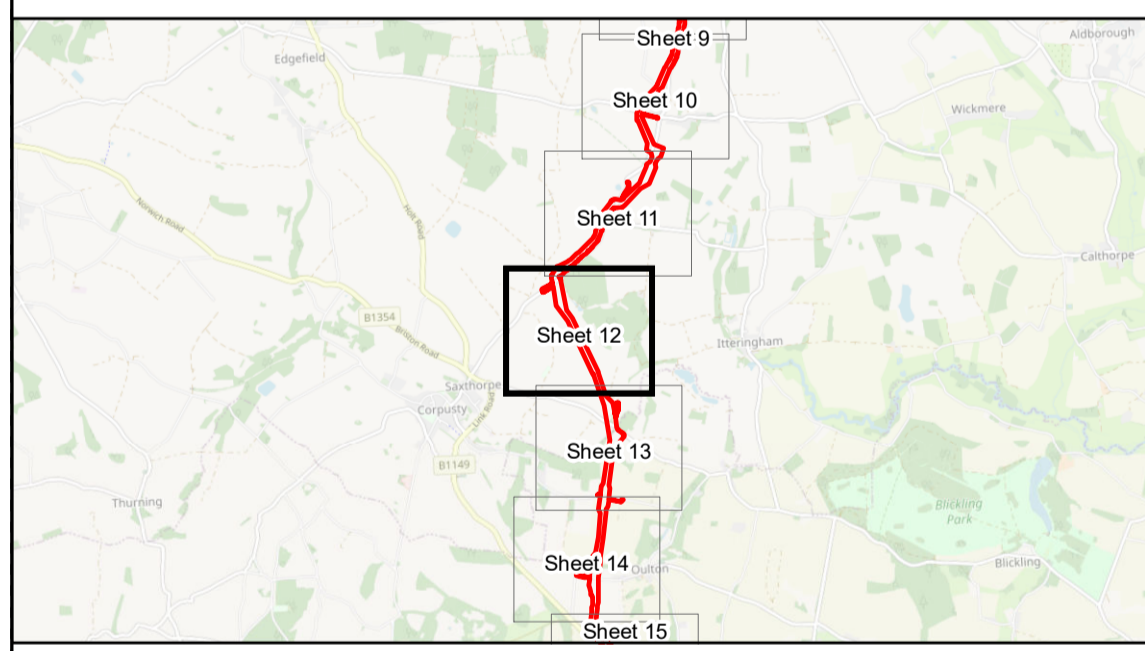


Sheringham Shoal and Dudgeon Extension Projects

Title: Streets (to be temporarily stopped up) Plan
Sheet 12 of 40

APFP Regulations Reference: 5(2)(k)
Application Doc. no.: 2.10

- Legend:
- Order Limits
 - Sheet Boundary
 - Street to be temporarily stopped up
 - Street points referred to in Schedule 5 of the DCO
- Public Right of Way (PRoW)**
- Footpath



Coordinate Reference System: British National Grid
Transformation WGS84: OSGB_1936_To_WGS_1984_7

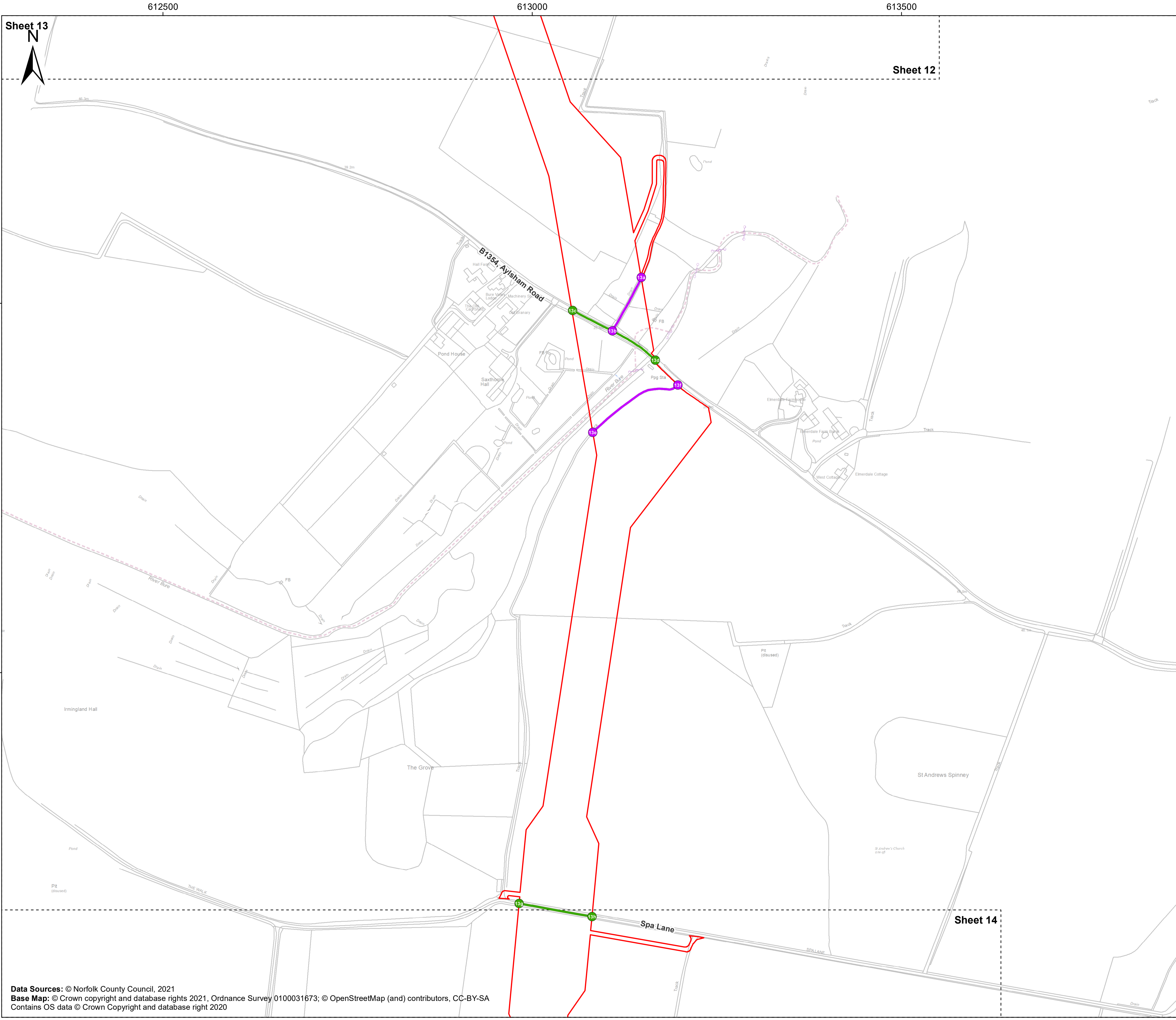
Scale: 1:2,500 Scale at size: A1

Equinor Doc. no.: C282-RH-Z-GA-00002

REV	DATE	STATUS	DRW	CHK	APR
E	04/04/2023	Fifth Issue Updated issue – material change	DE	ST	FM
D	25/10/2022	Forth Issue	GC	ST	FM
C	13/10/2022	Third Issue	GC	ST	FM
B	19/08/2022	Second Issue	GC	ST	FM

Data Sources: © Norfolk County Council, 2021
Base Map: © Crown copyright and database rights 2021. Ordnance Survey 0100031673; © OpenStreetMap (and) contributors, CC-BY-SA
Contains OS data © Crown Copyright and database right 2020



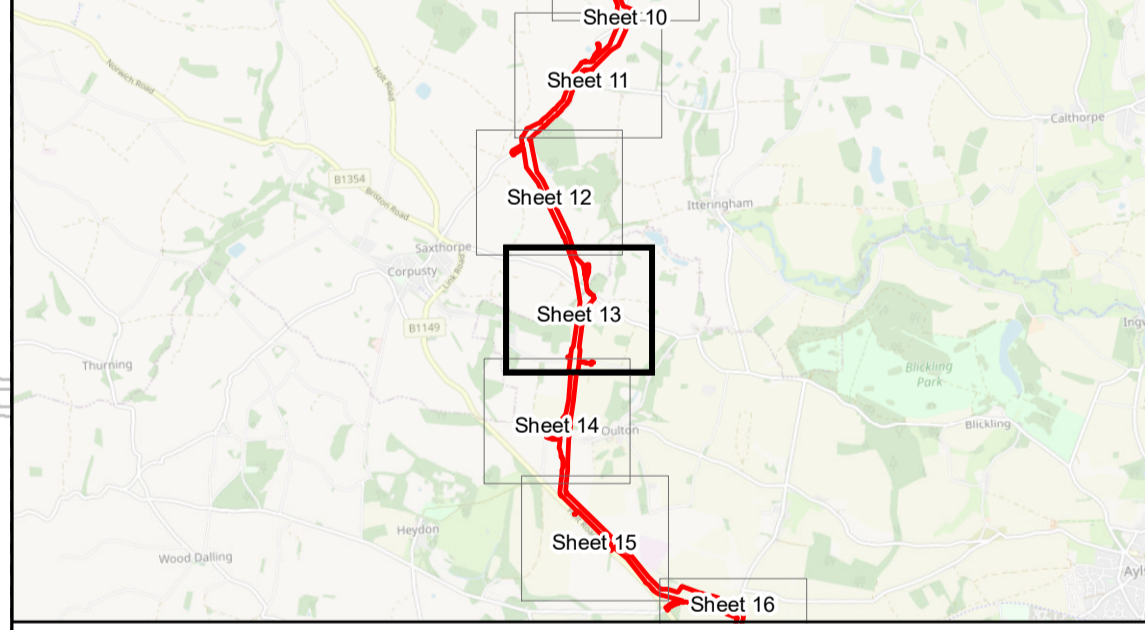


Sheringham Shoal and Dudgeon Extension Projects

Title:
Streets (to be temporarily stopped up) Plan
Sheet 13 of 40

APFP Regulations Reference: 5(2)(k)
Application Doc. no.: 2.10

- Legend:
- Order Limits
 - Sheet Boundary
 - Street to be temporarily stopped up
 - Private road/track to be temporarily stopped up
 - Street points referred to in Schedule 5 of the DCO
 - Private track points referred to in Schedule 5 of the DCO



Coordinate Reference System: British National Grid
Transformation WGS84: OSGB_1936_To_WGS_1984_7

Scale: 1:2,500 Scale at size: A1

Equinor Doc. no.: C282-RH-Z-GA-00002

REV	DATE	STATUS	DRW	CHK	APR
E	04/04/2023	Fifth Issue Updated issue – material change	DE	ST	FM
D	25/10/2022	Forth Issue	GC	ST	FM
C	13/10/2022	Third Issue	GC	ST	FM
B	19/08/2022	Second Issue	GC	ST	FM

Data Sources: © Norfolk County Council, 2021
Base Map: © Crown copyright and database rights 2021, Ordnance Survey 0100031673; © OpenStreetMap (and) contributors, CC-BY-SA
Contains OS data © Crown Copyright and database right 2020



Sheringham Shoal and Dudgeon Extension Projects

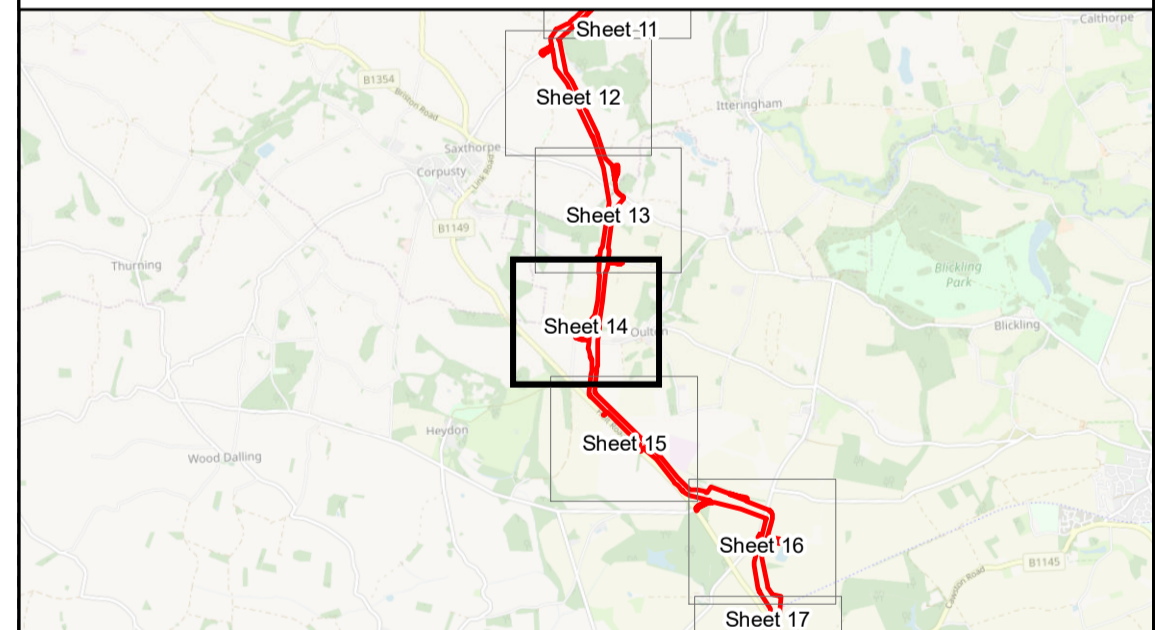
Title:
 Streets (to be temporarily stopped up) Plan
 Sheet 14 of 40

APFP Regulations Reference: 5(2)(k)
 Application Doc. no.: 2.10

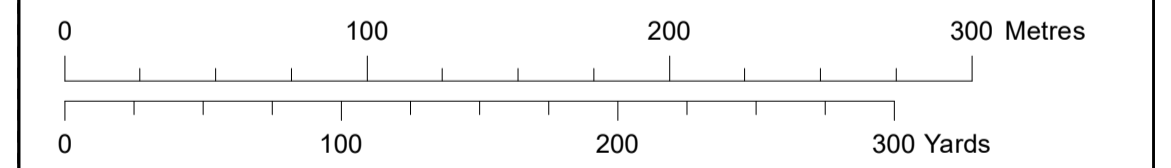
Legend:

- Order Limits
- Sheet Boundary
- Street to be temporarily stopped up
- Street points referred to in Schedule 5 of the DCO
- Public Right of Way (PRoW)**
- Footpath

Oulton



Coordinate Reference System: British National Grid
 Transformation WGS84: OSGB_1936_To_WGS_1984_7



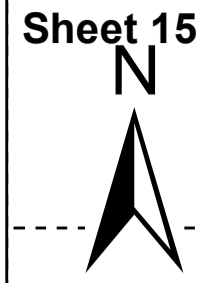
Scale: 1:2,500 Scale at size: A1

Equinor Doc. no.: C282-RH-Z-GA-00002

REV	DATE	STATUS	DRW	CHK	APR
E	04/04/2023	Fifth Issue Updated issue – material change	DE	ST	FM
D	25/10/2022	Fourth Issue	GC	ST	FM
C	13/10/2022	Third Issue	GC	ST	FM
B	19/08/2022	Second Issue	GC	ST	FM



612500 613000 613500 614000



Sheet 15

Sheet 14

614000

Sheringham Shoal and Dudgeon Extension Projects

Title:
Streets (to be temporarily stopped up) Plan
Sheet 15 of 40

APFP Regulations Reference: 5(2)(k)
Application Doc. no.: 2.10

- Legend:
- Order Limits
 - Sheet Boundary
 - Street to be temporarily stopped up
 - Street points referred to in Schedule 5 of the DCO

327500

327000

Norwich Road Plantation

Diamond Railway

Holt Road B1149

Old Cottage

Pond

Pond

Manor Barn

The Manor House

Tack

Solar Panels

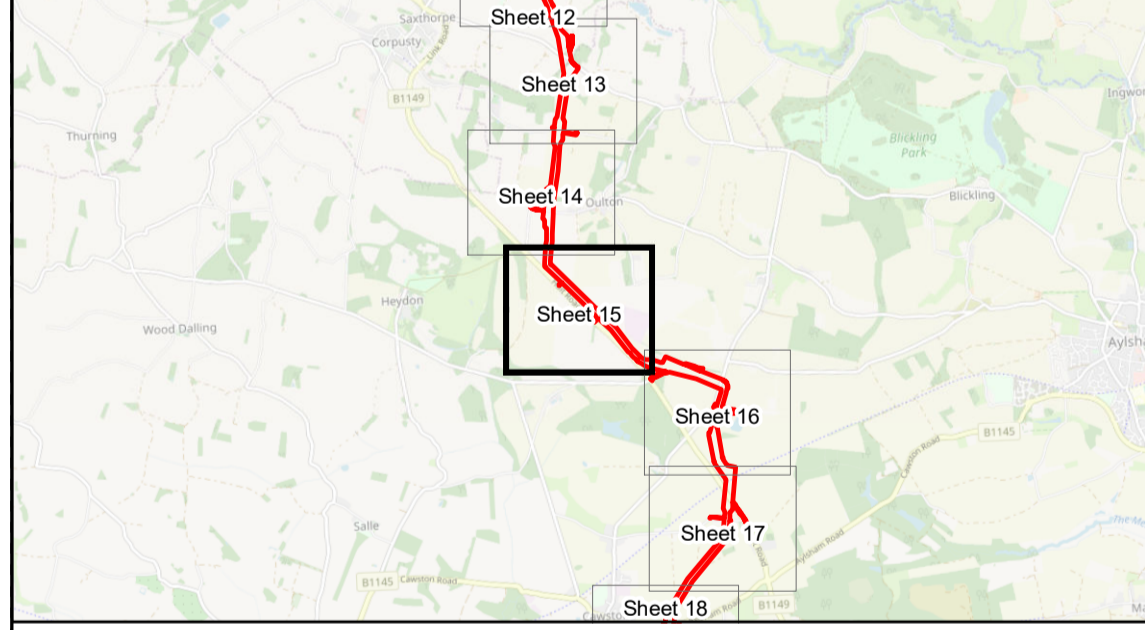
Solar Farm

ET Sub Stn

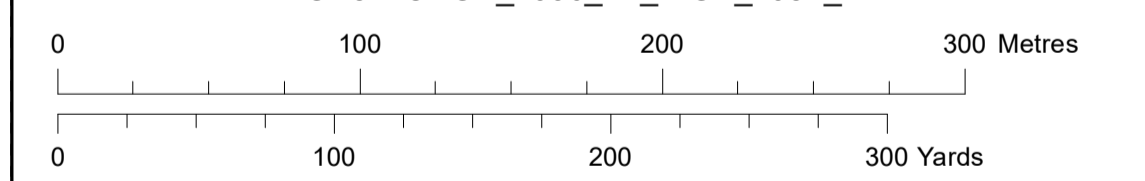
Holt Road B1149

Carman's Belt

Sheet 16



Coordinate Reference System: British National Grid
Transformation WGS84: OSGB_1936_To_WGS_1984_7



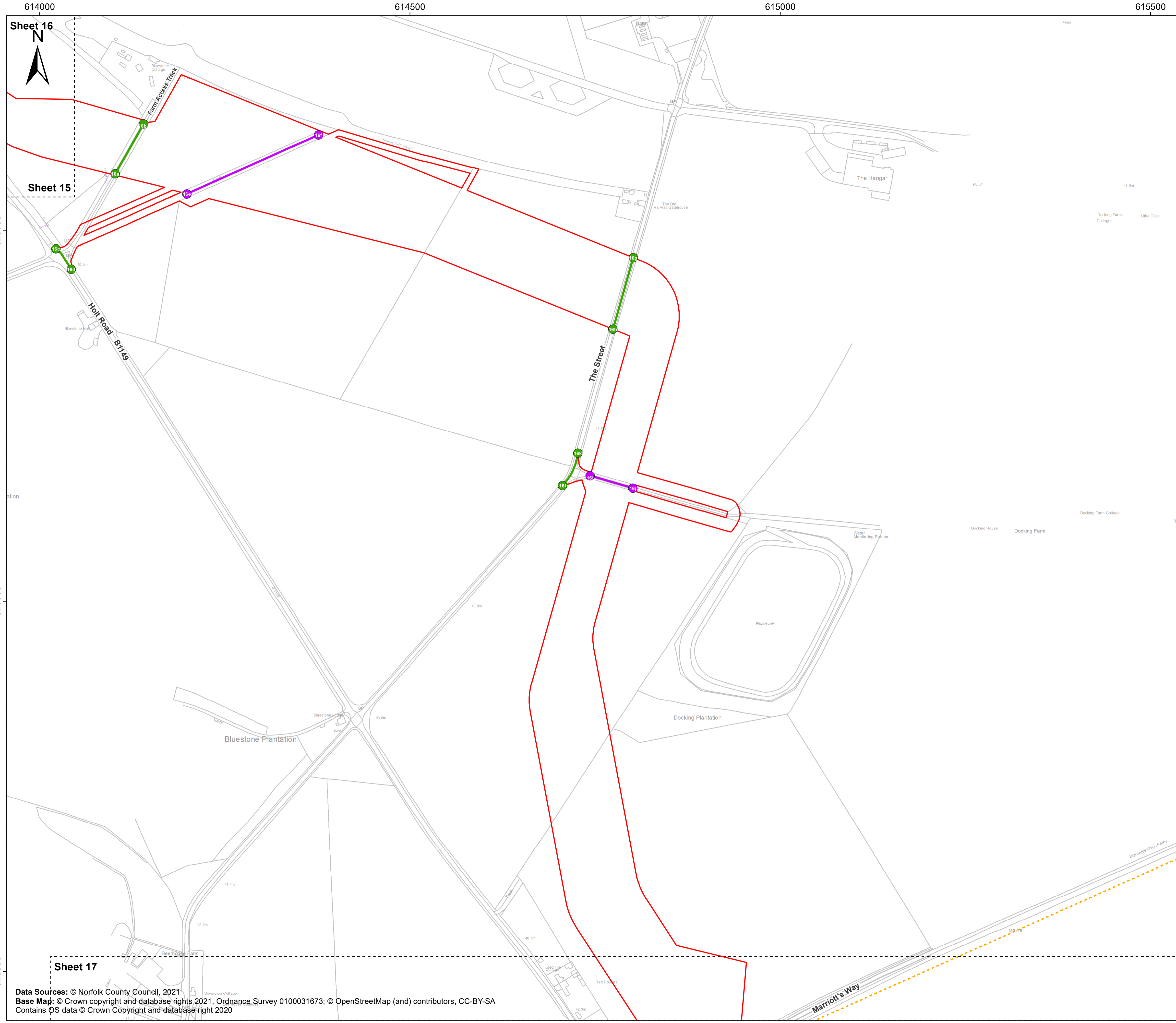
Scale: 1:2,500 Scale at size: A1

Equinor Doc. no.: C282-RH-Z-GA-00002

E	04/04/2023	Fifth Issue Updated issue – material change	DE	ST	FM
D	25/10/2022	Forth Issue	GC	ST	FM
C	13/10/2022	Third Issue	GC	ST	FM
B	19/08/2022	Second Issue	GC	ST	FM
REV	DATE	STATUS	DRW	CHK	APR

Data Sources: © Norfolk County Council, 2021
Base Map: © Crown copyright and database rights 2021, Ordnance Survey 0100031673; © OpenStreetMap (and) contributors, CC-BY-SA
Contains OS data © Crown Copyright and database right 2020



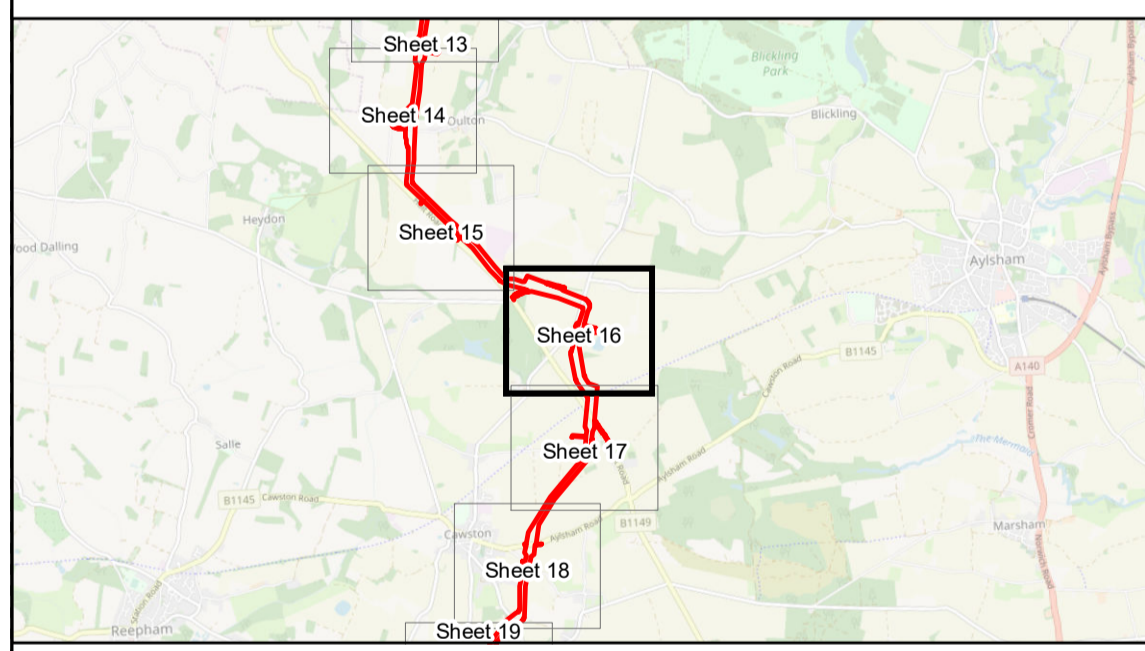


Sheringham Shoal and Dudgeon Extension Projects

Title:
Streets (to be temporarily stopped up) Plan
Sheet 16 of 40

APFP Regulations Reference: 5(2)(k)
Application Doc. no.: 2.10

- Legend:**
- Order Limits
 - Sheet Boundary
 - Street to be temporarily stopped up
 - Private road/track to be temporarily stopped up
 - Street points referred to in Schedule 5 of the DCO
 - Private track points referred to in Schedule 5 of the DCO
- Public Right of Way (PRoW)**
- Footpath



Coordinate Reference System: British National Grid
Transformation WGS84: OSGB_1936_To_WGS_1984_7

0 100 200 300 Metres
0 100 200 300 Yards

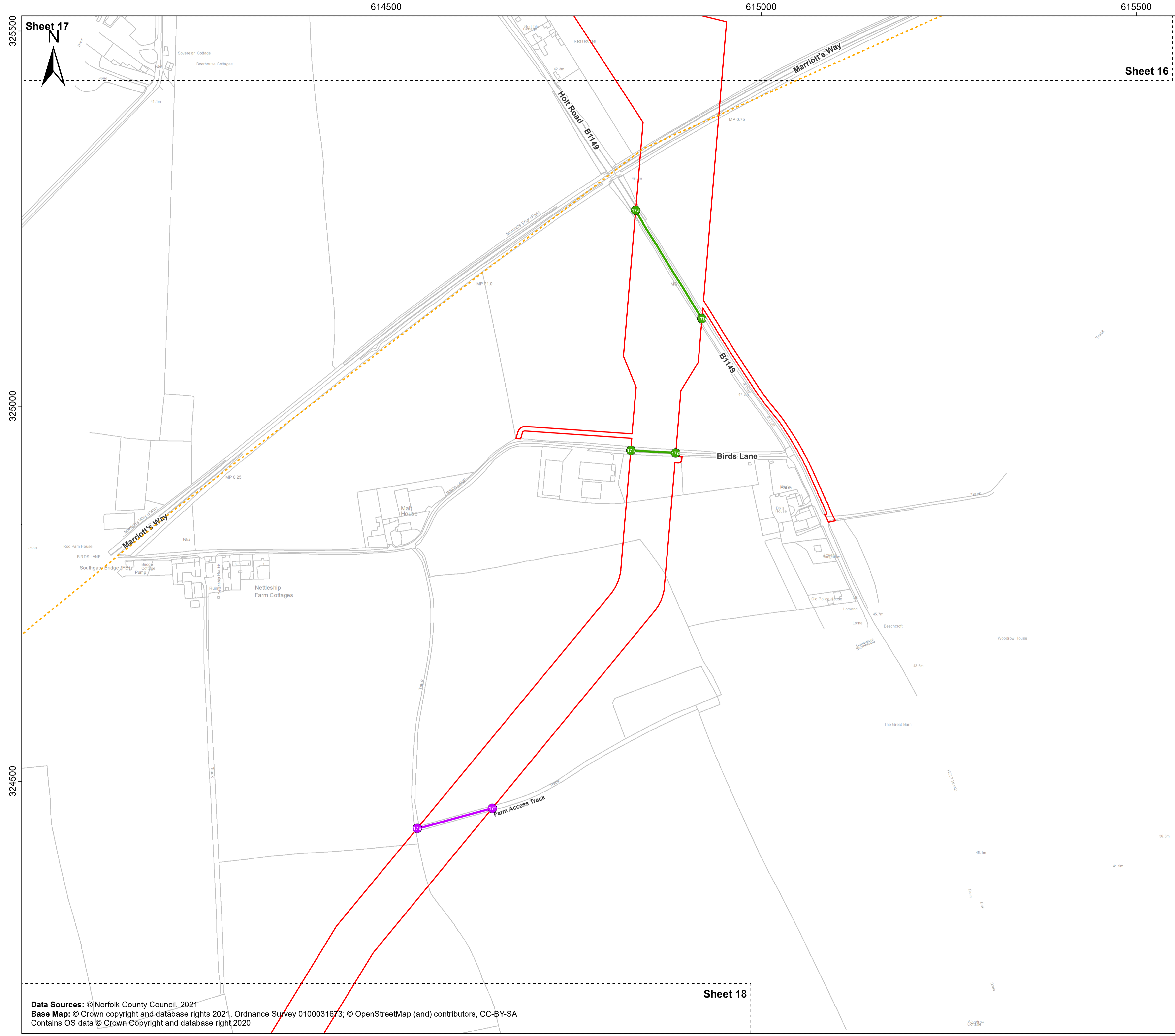
Scale: 1:2,500 Scale at size: A1

Equinor Doc. no.: C282-RH-Z-GA-00002

REV	DATE	STATUS	DRW	CHK	APR
E	04/04/2023	Fifth Issue Updated issue – material change	DE	ST	FM
D	25/10/2022	Forth Issue	GC	ST	FM
C	13/10/2022	Third Issue	GC	ST	FM
B	19/08/2022	Second Issue	GC	ST	FM

Data Sources: © Norfolk County Council, 2021
Base Map: © Crown copyright and database rights 2021, Ordnance Survey 0100031673; © OpenStreetMap (and) contributors, CC-BY-SA
Contains OS data © Crown Copyright and database right 2020





Sheet 17

Sheet 16

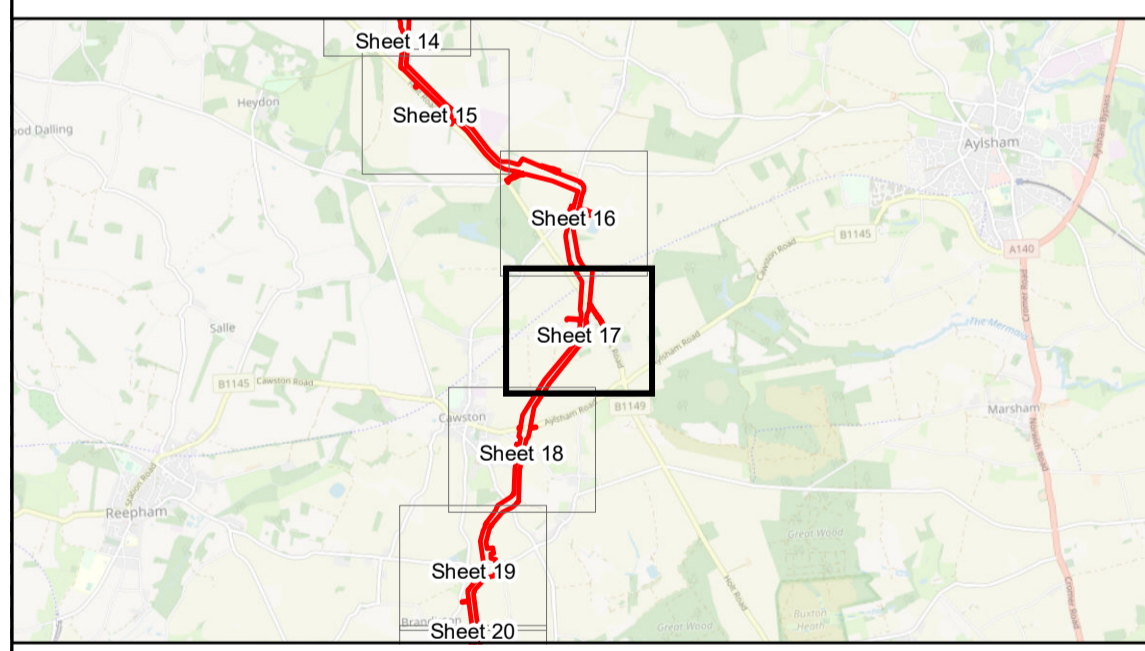
Sheet 18

Sheringham Shoal and Dudgeon Extension Projects

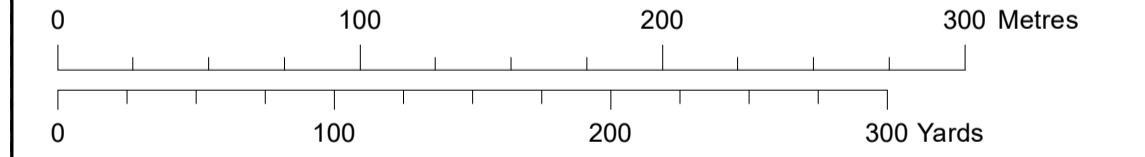
Title:
Streets (to be temporarily stopped up) Plan
Sheet 17 of 40

APFP Regulations Reference: 5(2)(k)
Application Doc. no.: 2.10

- Legend:
- Order Limits
 - Sheet Boundary
 - Street to be temporarily stopped up
 - Private road/track to be temporarily stopped up
 - Street points referred to in Schedule 5 of the DCO
 - Private track points referred to in Schedule 5 of the DCO
- Public Right of Way (PRoW)**
- Footpath



Coordinate Reference System: British National Grid
Transformation WGS84: OSGB_1936_To_WGS_1984_7



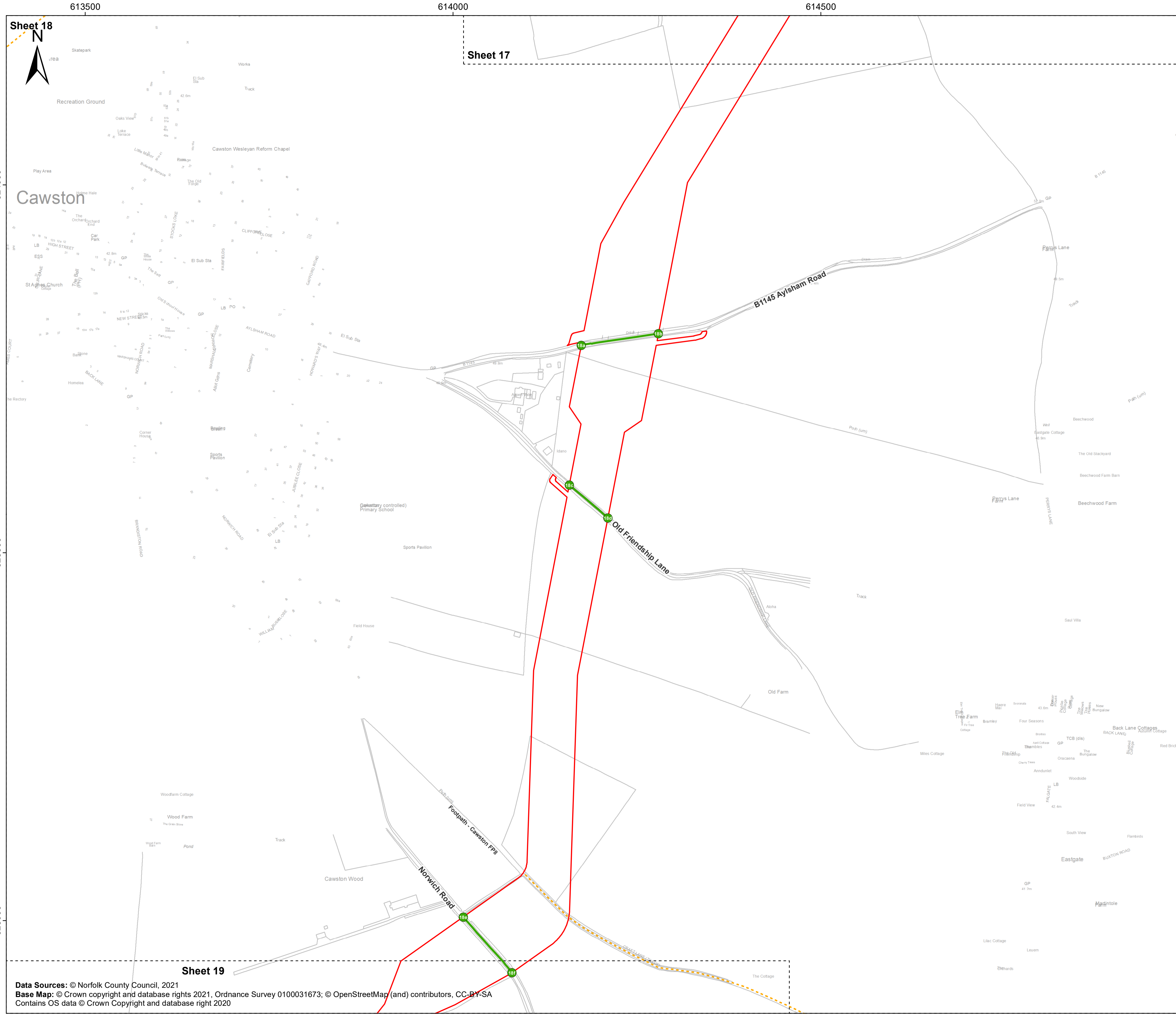
Scale: 1:2,500 Scale at size: A1

Equinor Doc. no.: C282-RH-Z-GA-00002

REV	DATE	STATUS	DRW	CHK	APR
E	04/04/2023	Fifth Issue Updated issue – material change	DE	ST	FM
D	25/10/2022	Forth Issue	GC	ST	FM
C	13/10/2022	Third Issue	GC	ST	FM
B	19/08/2022	Second Issue	GC	ST	FM

Data Sources: © Norfolk County Council, 2021
Base Map: © Crown copyright and database rights 2021, Ordnance Survey 0100031673; © OpenStreetMap (and) contributors, CC-BY-SA
Contains OS data © Crown Copyright and database right 2020



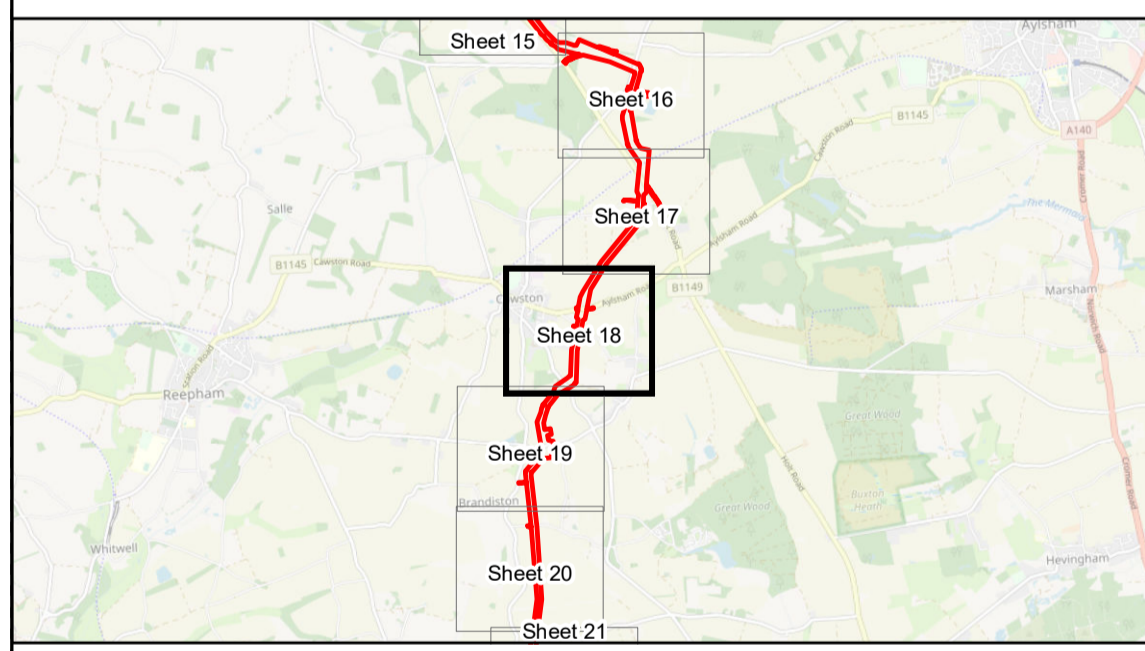


Sheringham Shoal and Dudgeon Extension Projects

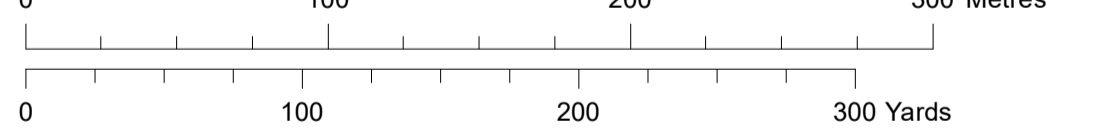
Title:
Streets (to be temporarily stopped up) Plan
Sheet 18 of 40

APFP Regulations Reference: 5(2)(k)
Application Doc. no.: 2.10

- Legend:**
- Order Limits
 - Sheet Boundary
 - Street to be temporarily stopped up
 - Street points referred to in Schedule 5 of the DCO
- Public Right of Way (PRoW)**
- Footpath



Coordinate Reference System: British National Grid
Transformation WGS84: OSGB_1936_To_WGS_1984_7



Scale: 1:2,500 Scale at size: A1

Equinor Doc. no.: C282-RH-Z-GA-00002

REV	DATE	STATUS	DRW	CHK	APR
E	04/04/2023	Updated issue – material change	DE	ST	FM
D	25/10/2022	Forth Issue	GC	ST	FM
C	13/10/2022	Third Issue	GC	ST	FM
B	19/08/2022	Second Issue	GC	ST	FM

Data Sources: © Norfolk County Council, 2021
Base Map: © Crown copyright and database rights 2021, Ordnance Survey 0100031673; © OpenStreetMap (and) contributors, CC-BY-SA
Contains OS data © Crown Copyright and database right 2020



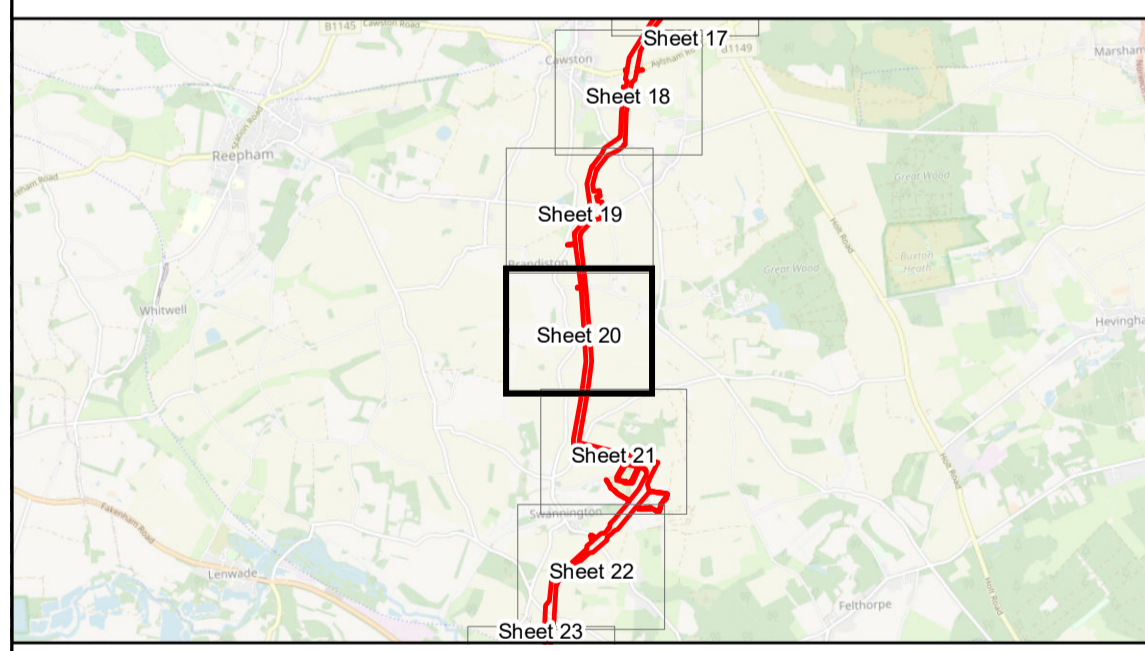


Sheringham Shoal and Dudgeon Extension Projects

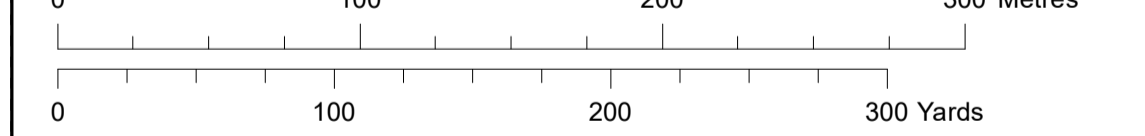
Title:
Streets (to be temporarily stopped up) Plan
Sheet 20 of 40

APFP Regulations Reference: 5(2)(k)
Application Doc. no.: 2.10

- Legend:
- Order Limits
 - Sheet Boundary
 - Street to be temporarily stopped up
 - Private road/track to be temporarily stopped up
 - Street points referred to in Schedule 5 of the DCO
 - Private track points referred to in Schedule 5 of the DCO



Coordinate Reference System: British National Grid
Transformation WGS84: OSGB_1936_To_WGS_1984_7

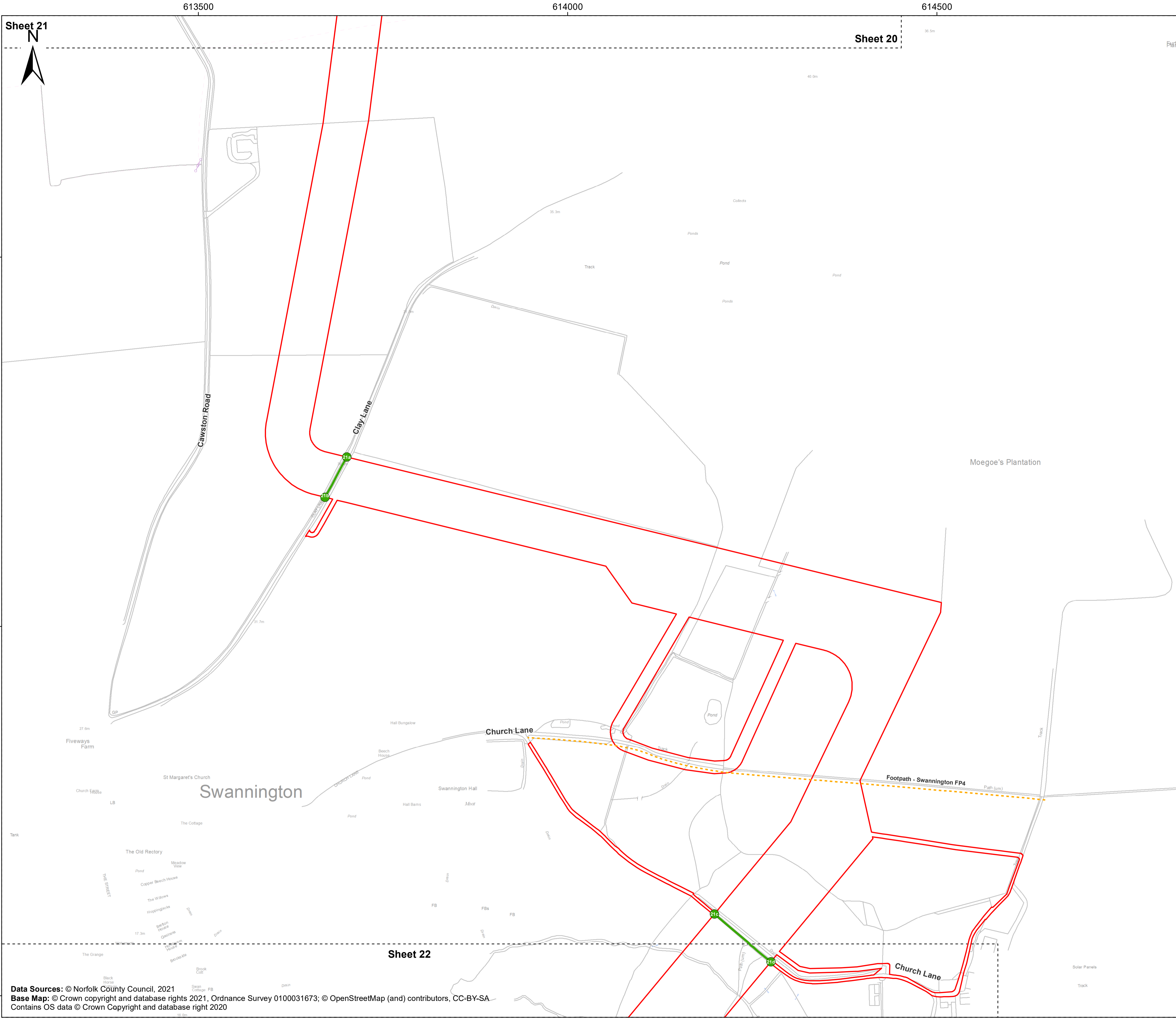


Scale: 1:2,500 Scale at size: A1

Equinor Doc. no.: C282-RH-Z-GA-00002

REV	DATE	STATUS	DRW	CHK	APR
E	04/04/2023	Fifth Issue Updated issue – material change	DE	ST	FM
D	25/10/2022	Fourth Issue	GC	ST	FM
C	13/10/2022	Third Issue	GC	ST	FM
B	19/08/2022	Second Issue	GC	ST	FM



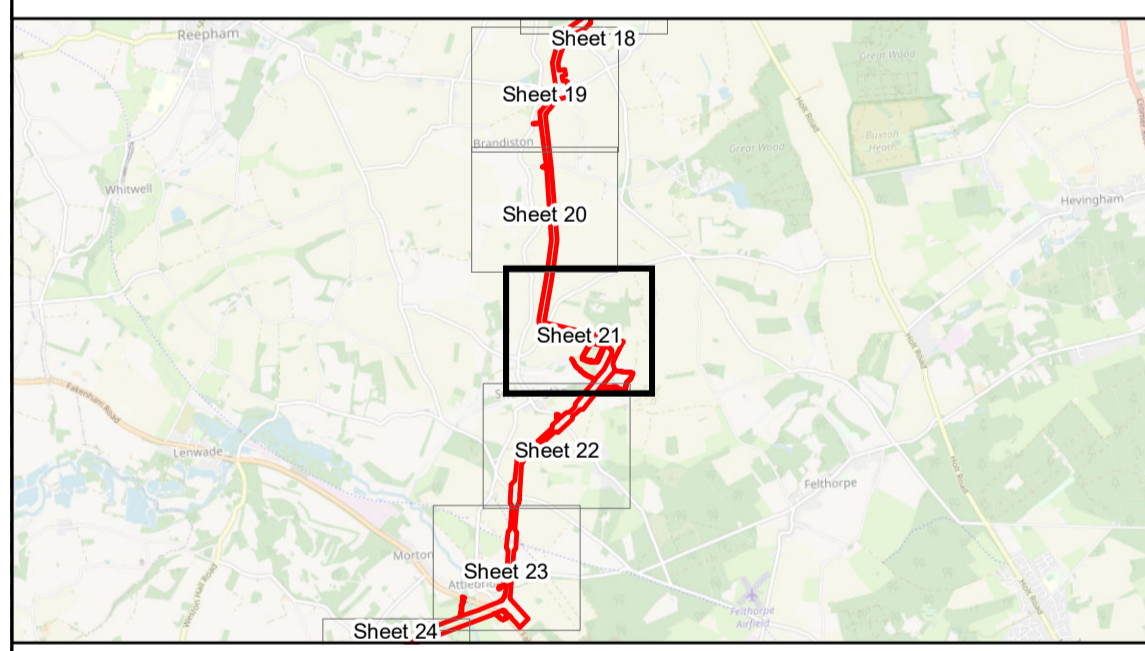


Sheringham Shoal and Dudgeon Extension Projects

Title:
Streets (to be temporarily stopped up) Plan
Sheet 21 of 40

APFP Regulations Reference: 5(2)(k)
Application Doc. no.: 2.10

- Legend:
- Order Limits
 - Sheet Boundary
 - Street to be temporarily stopped up
 - Street points referred to in Schedule 5 of the DCO
- Public Right of Way (PRoW)**
- Footpath



Coordinate Reference System: British National Grid
Transformation WGS84: OSGB_1936_To_WGS_1984_7

0 100 200 300 Metres
0 100 200 300 Yards

Scale: 1:2,500 Scale at size: A1

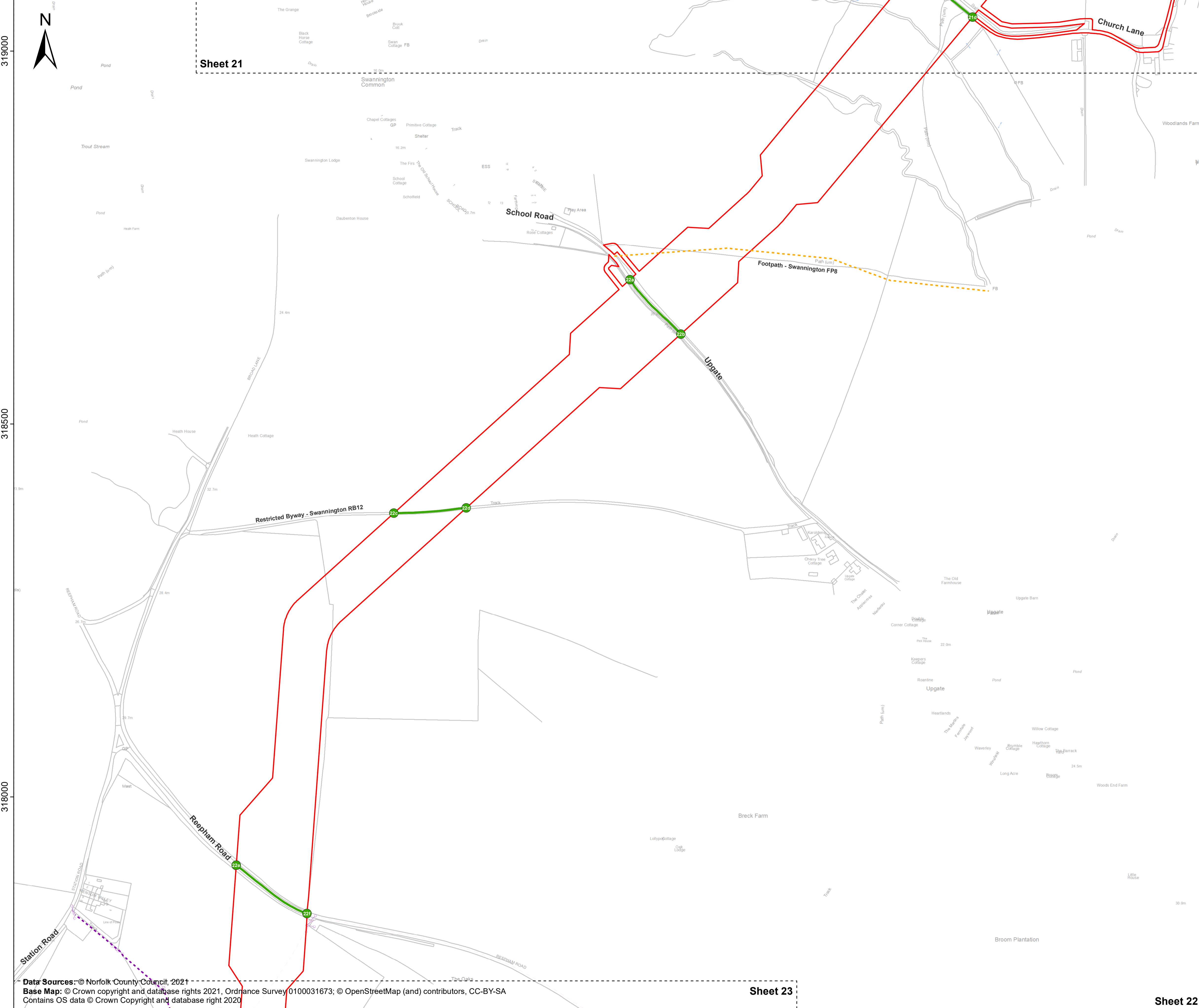
Equinor Doc. no.: C282-RH-Z-GA-00002

REV	DATE	STATUS	DRW	CHK	APR
E	04/04/2023	Fifth Issue Updated issue – material change	DE	ST	FM
D	25/10/2022	Fourth Issue	GC	ST	FM
C	13/10/2022	Third Issue	GC	ST	FM
B	19/08/2022	Second Issue	GC	ST	FM

Data Sources: © Norfolk County Council, 2021
Base Map: © Crown copyright and database rights 2021, Ordnance Survey 0100031673; © OpenStreetMap (and) contributors, CC-BY-SA
Contains OS data © Crown Copyright and database right 2020



613000 613500 614000 614500

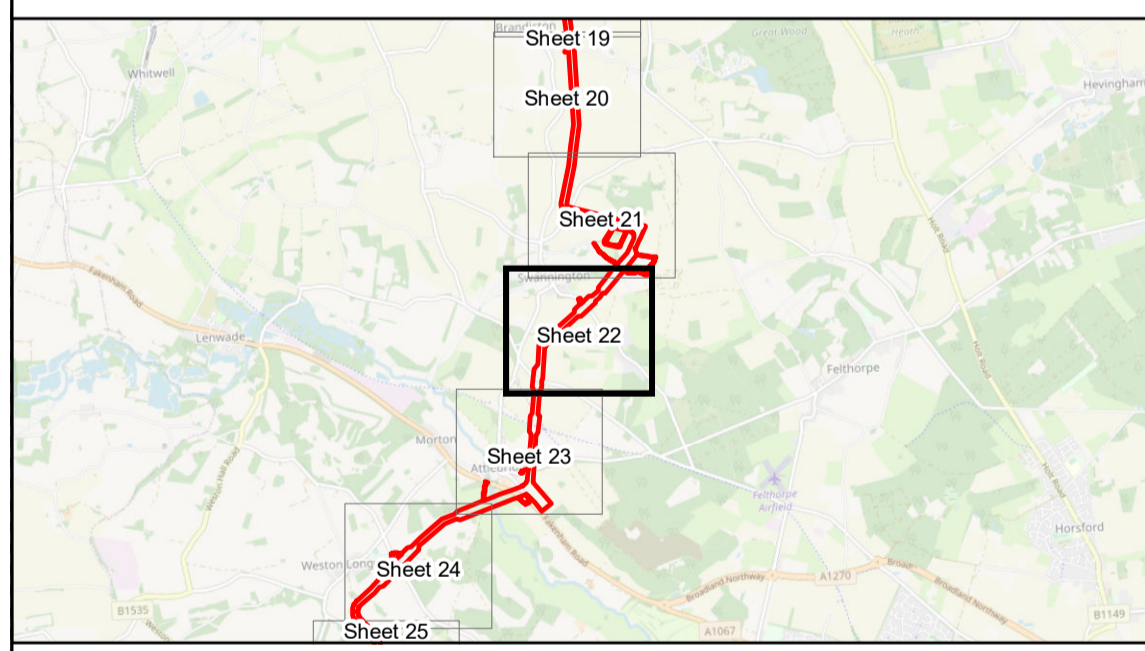


Sheringham Shoal and Dudgeon Extension Projects

Title: Streets (to be temporarily stopped up) Plan
Sheet 22 of 40

APFP Regulations Reference: 5(2)(k)
Application Doc. no.: 2.10

- Legend:**
- Order Limits
 - Sheet Boundary
 - Street to be temporarily stopped up
 - Street points referred to in Schedule 5 of the DCO
- Public Right of Way (PRoW)**
- Footpath
 - Restricted Byway



Coordinate Reference System: British National Grid
Transformation WGS84: OSGB_1936_To_WGS_1984_7

0 100 200 300 Metres
0 100 200 300 Yards

Scale: 1:2,500 Scale at size: A1

Equinor Doc. no.: C282-RH-Z-GA-00002

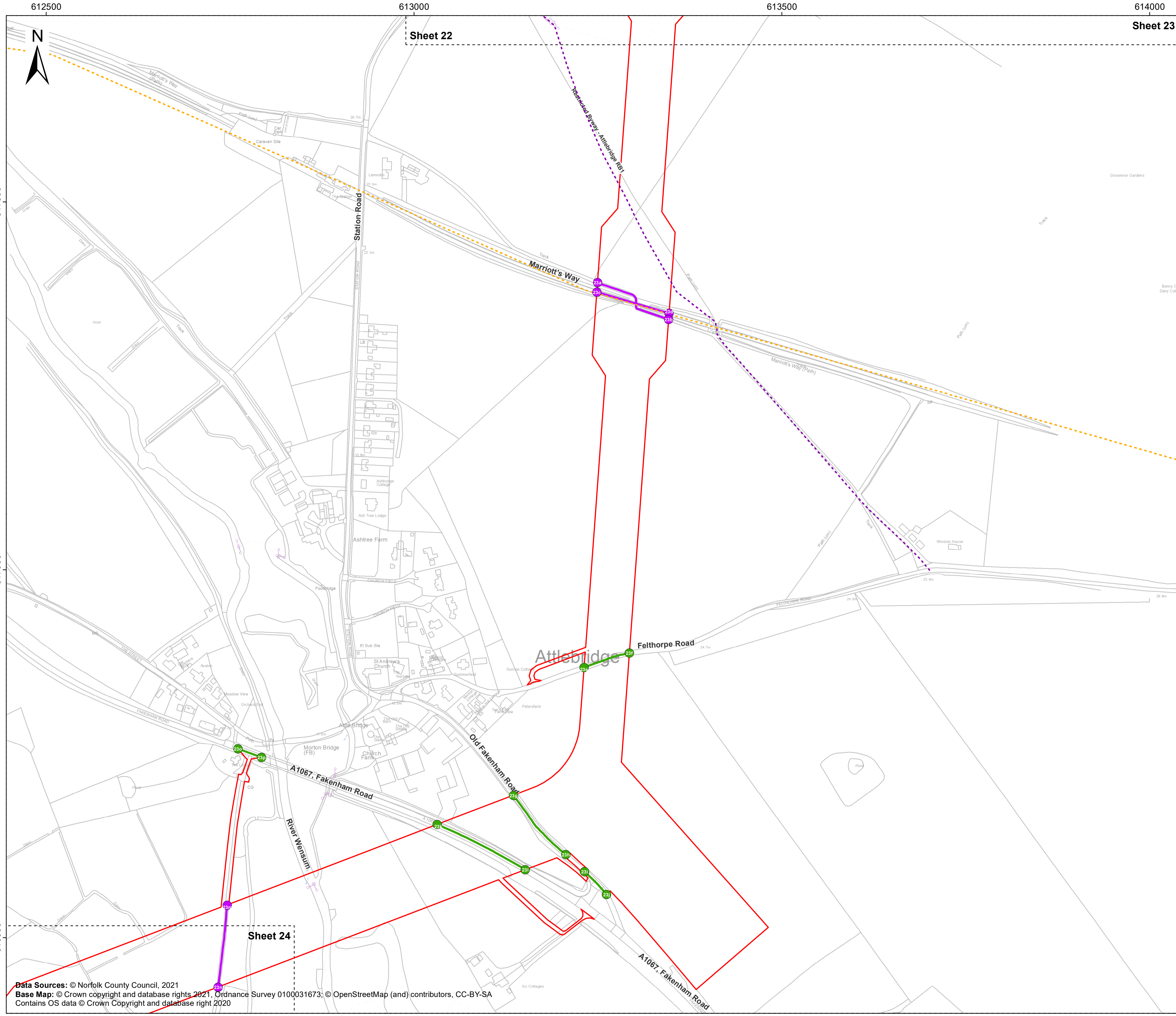
REV	DATE	STATUS	DRW	CHK	APR
E	04/04/2023	Updated issue – material change	DE	ST	FM
D	25/10/2022	Forth Issue	GC	ST	FM
C	13/10/2022	Third Issue	GC	ST	FM
B	19/08/2022	Second Issue	GC	ST	FM

Data Sources: © Norfolk County Council, 2021
Base Map: © Crown copyright and database rights 2021, Ordnance Survey 0100031673; © OpenStreetMap (and) contributors, CC-BY-SA
Contains OS data © Crown Copyright and database right 2020

Sheet 23

Sheet 22



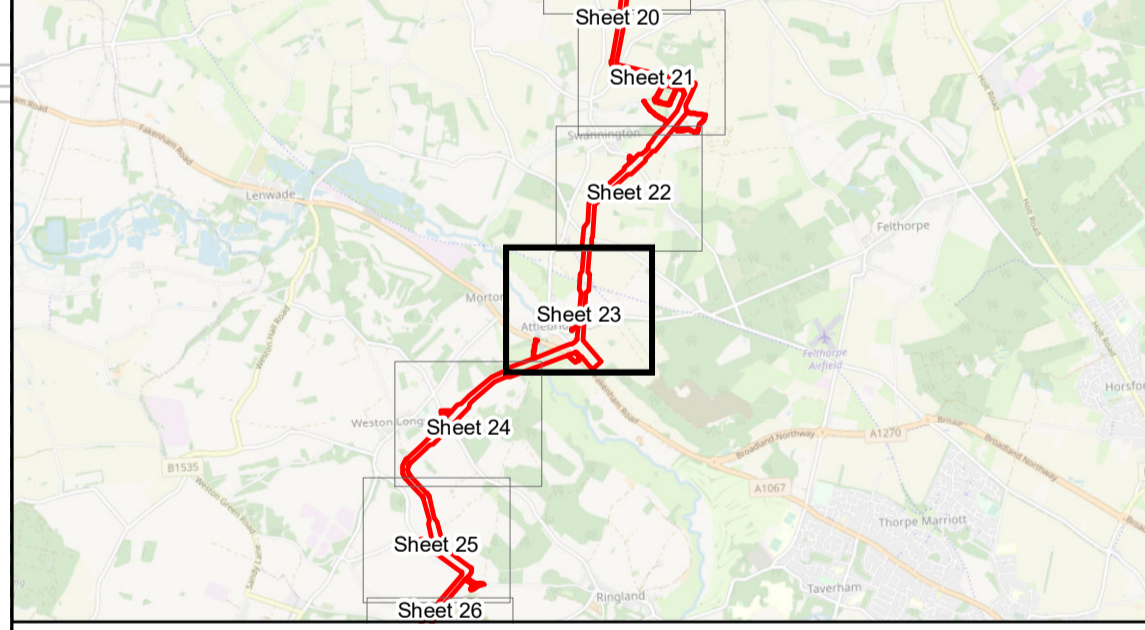


Sheringham Shoal and Dudgeon Extension Projects

Title:
Streets (to be temporarily stopped up) Plan
Sheet 23 of 40

APFP Regulations Reference: 5(2)(k)
Application Doc. no.: 2.10

- Legend:**
- Order Limits
 - Sheet Boundary
 - Street to be temporarily stopped up
 - Private road/track to be temporarily stopped up
 - Street points referred to in Schedule 5 of the DCO
 - Private track points referred to in Schedule 5 of the DCO
- Public Right of Way (PRoW)**
- Footpath
 - Restricted Byway



Coordinate Reference System: British National Grid
Transformation WGS84: OSGB_1936_To_WGS_1984_7

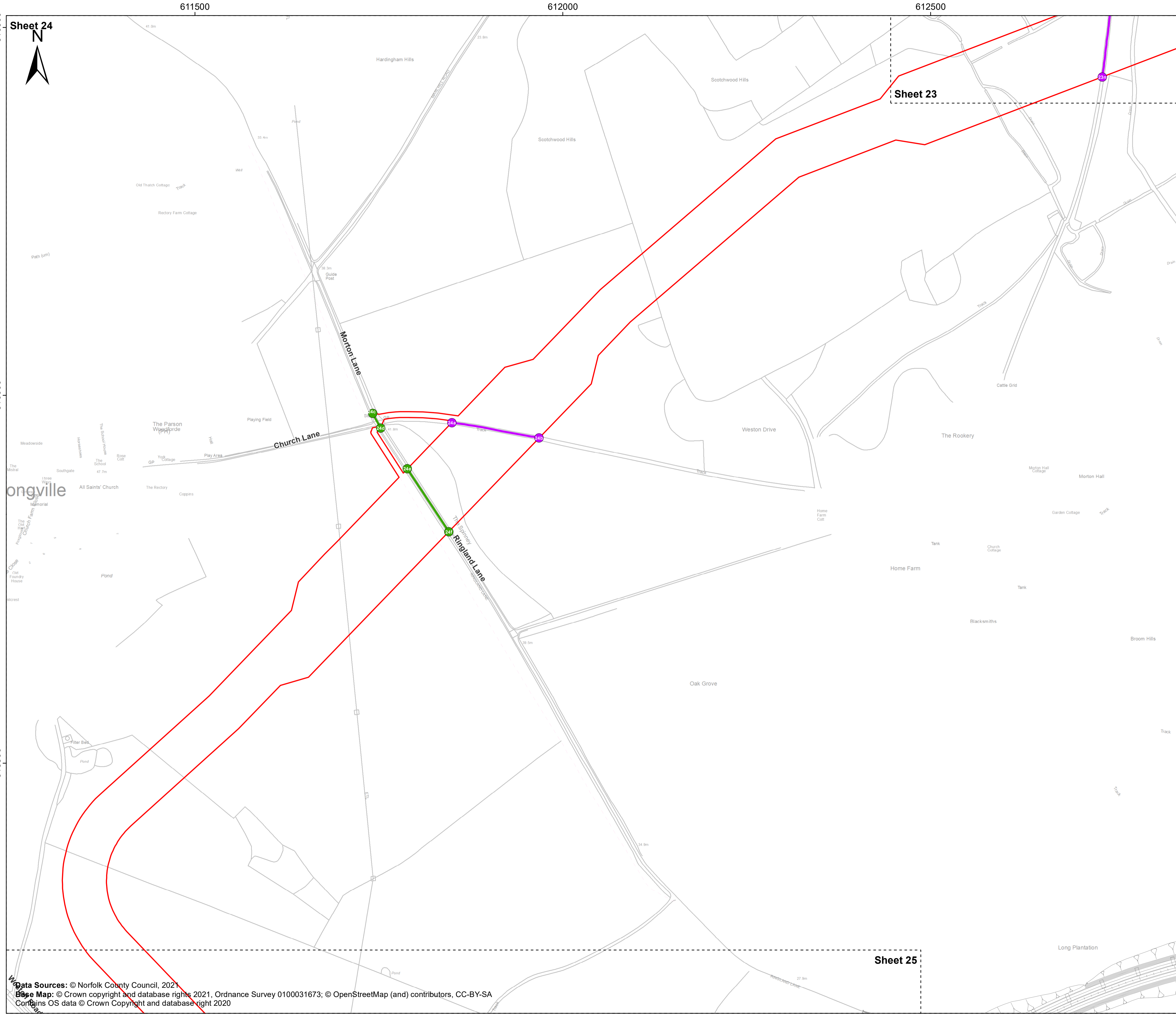
Scale: 1:2,500 Scale at size: A1

Equinor Doc. no.: C282-RH-Z-GA-00002

REV	DATE	STATUS	DRW	CHK	APR
E	04/04/2023	Fifth Issue Updated issue – material change	DE	ST	FM
D	25/10/2022	Fourth Issue	GC	ST	FM
C	13/10/2022	Third Issue	GC	ST	FM
B	19/08/2022	Second Issue	GC	ST	FM

Data Sources: © Norfolk County Council, 2021
Base Map: © Crown copyright and database rights 2021, Ordnance Survey 0100031673; © OpenStreetMap (and) contributors, CC-BY-SA
Contains OS data © Crown Copyright and database right 2020



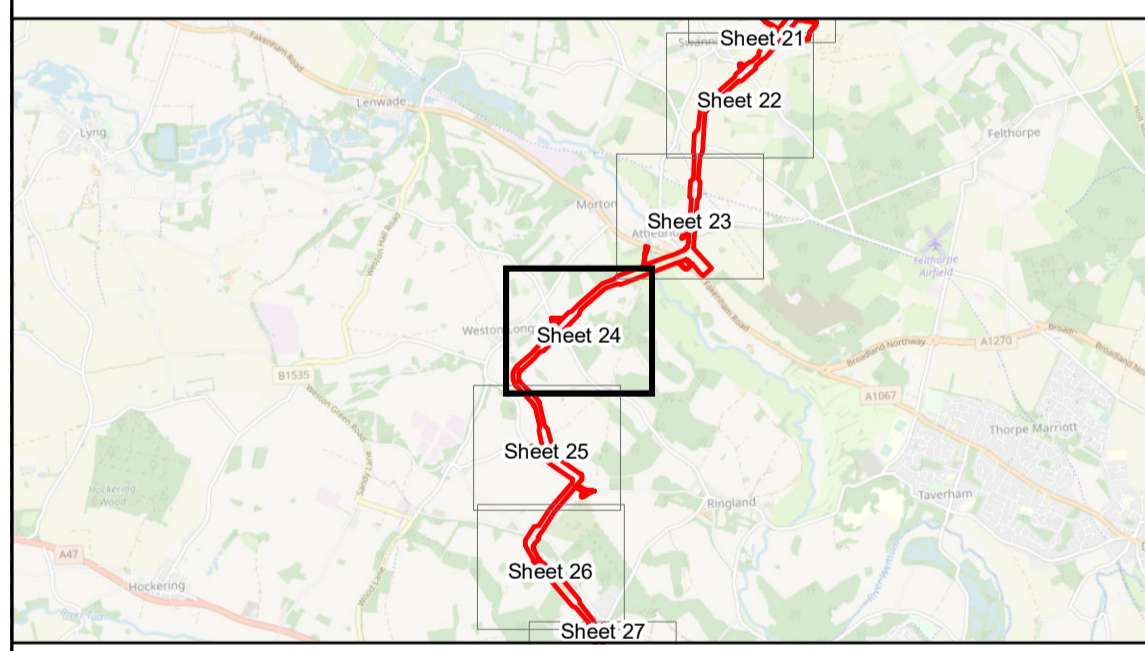


Sheringham Shoal and Dudgeon Extension Projects

Title:
Streets (to be temporarily stopped up) Plan
Sheet 24 of 40

APFP Regulations Reference: 5(2)(k)
Application Doc. no.: 2.10

- Legend:**
- Order Limits
 - Sheet Boundary
 - Norwich Western Link Road
 - Street to be temporarily stopped up
 - Private road/track to be temporarily stopped up
 - Street points referred to in Schedule 5 of the DCO
 - Private track points referred to in Schedule 5 of the DCO



Coordinate Reference System: British National Grid
Transformation WGS84: OSGB_1936_To_WGS_1984_7

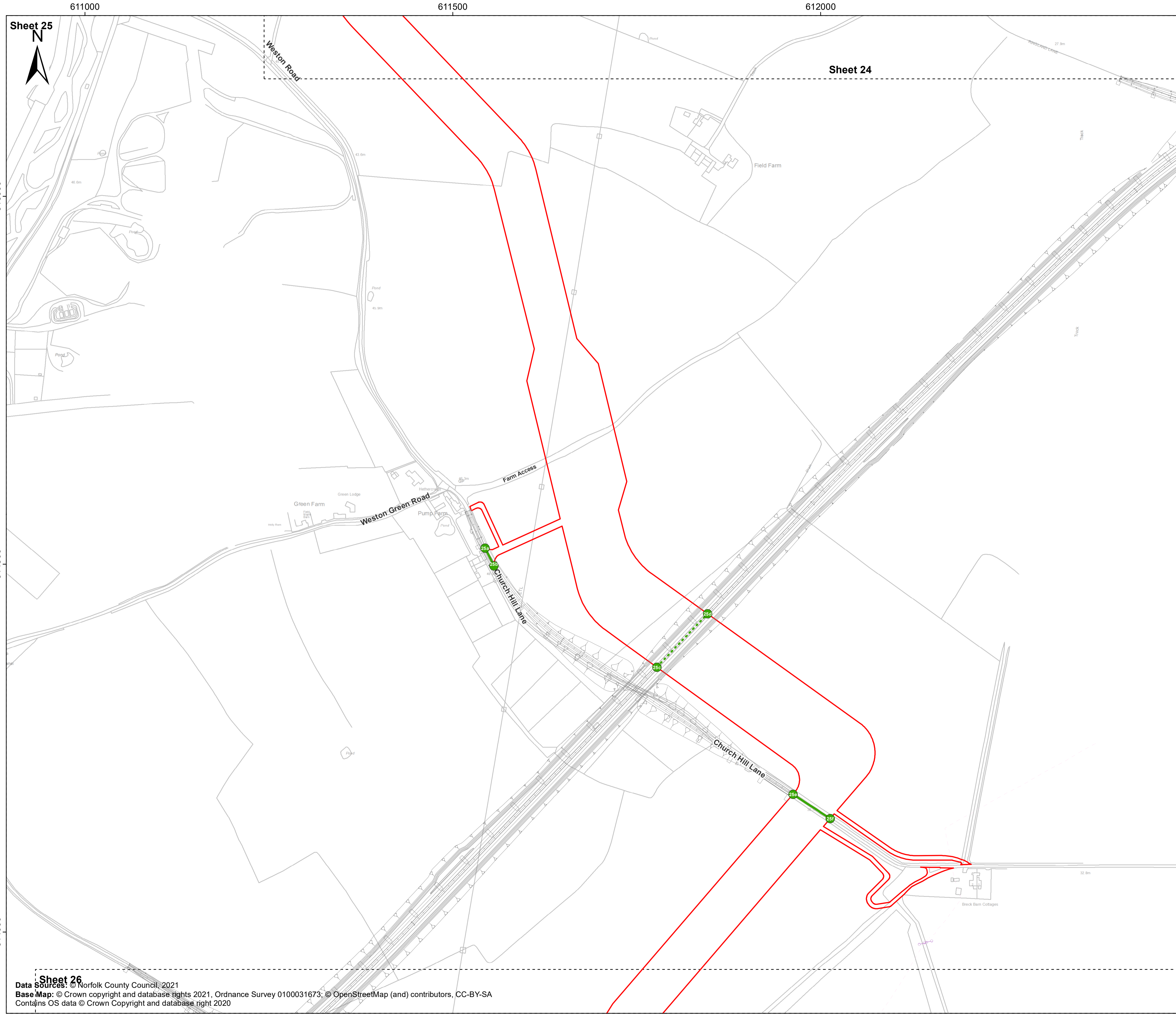
Scale: 1:2,500 Scale at size: A1

Equinor Doc. no.: C282-RH-Z-GA-00002

REV	DATE	STATUS	DRW	CHK	APR
E	04/04/2023	Fifth Issue Updated issue – material change	DE	ST	FM
D	25/10/2022	Forth Issue	GC	ST	FM
C	13/10/2022	Third Issue	GC	ST	FM
B	19/08/2022	Second Issue	GC	ST	FM

Data Sources: © Norfolk County Council, 2021.
Base Map: © Crown copyright and database rights 2021, Ordnance Survey 0100031673; © OpenStreetMap (and) contributors, CC-BY-SA
Contains OS data © Crown Copyright and database right 2020



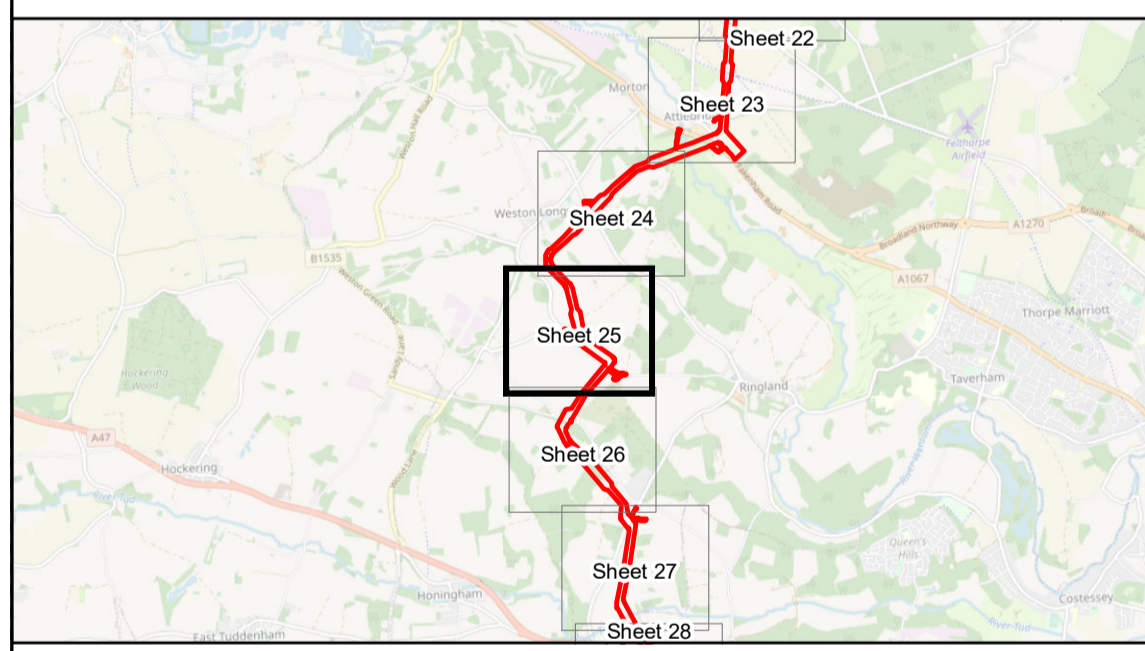


Sheringham Shoal and Dudgeon Extension Projects

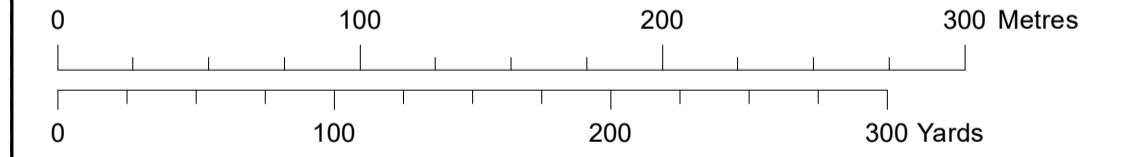
Title:
Streets (to be temporarily stopped up) Plan
Sheet 25 of 40

APFP Regulations Reference: 5(2)(k)
Application Doc. no.: 2.10

- Legend:
- Order Limits
 - Sheet Boundary
 - Norwich Western Link Road
 - Street to be temporarily stopped up
 - Planned street to be temporarily stopped up
 - Street points referred to in Schedule 5 of the DCO



Coordinate Reference System: British National Grid
Transformation WGS84: OSGB_1936_To_WGS_1984_7



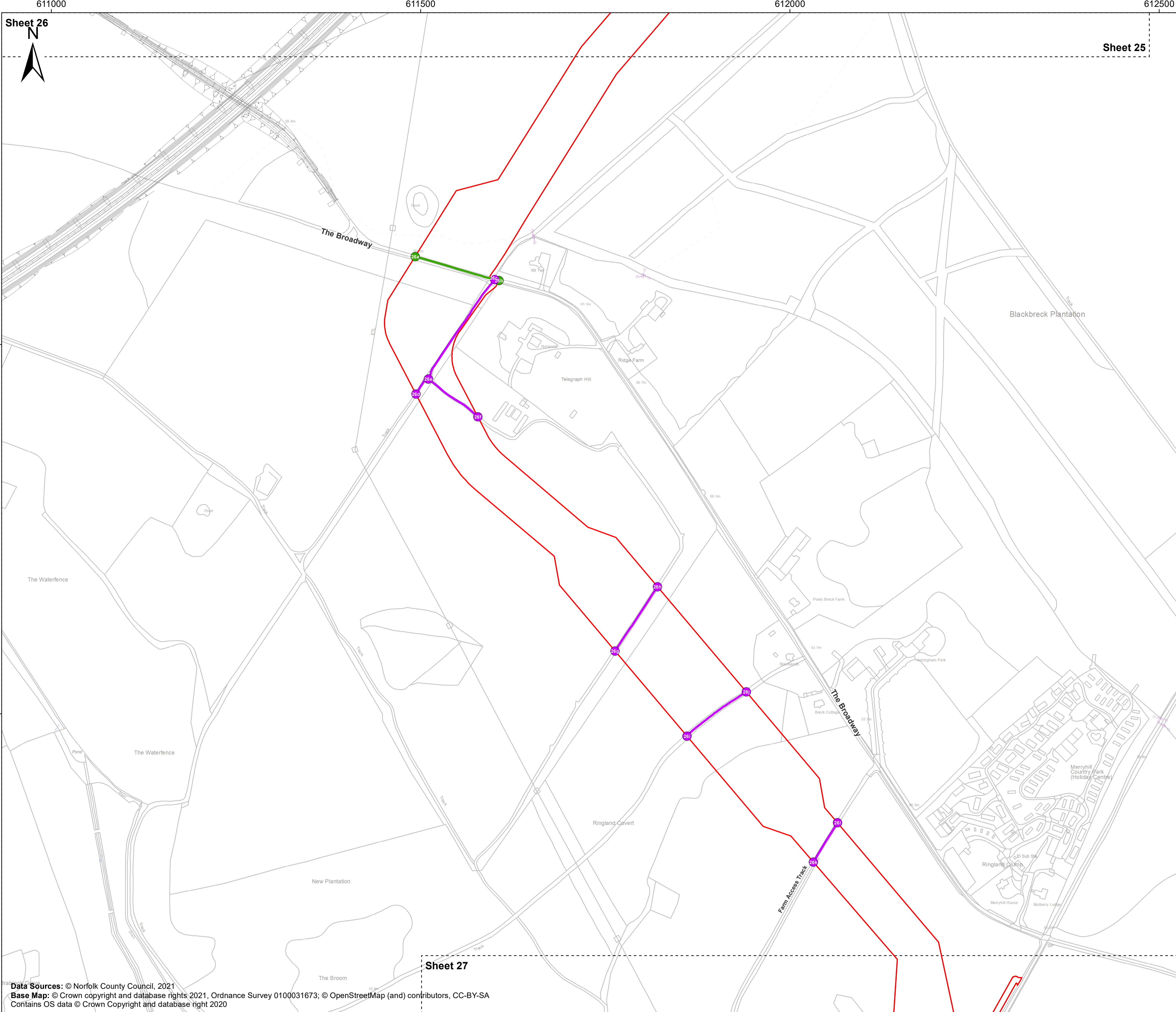
Scale: 1:2,500 Scale at size: A1

Equinor Doc. no.: C282-RH-Z-GA-00002

REV	DATE	STATUS	DRW	CHK	APR
E	04/04/2023	Fifth Issue Updated issue – material change	DE	ST	FM
D	25/10/2022	Forth Issue	GC	ST	FM
C	13/10/2022	Third Issue	GC	ST	FM
B	19/08/2022	Second Issue	GC	ST	FM

Sheet 26
Data Sources: © Norfolk County Council, 2021
Base Map: © Crown copyright and database rights 2021, Ordnance Survey 0100031673; © OpenStreetMap (and) contributors, CC-BY-SA
Contains OS data © Crown Copyright and database right 2020



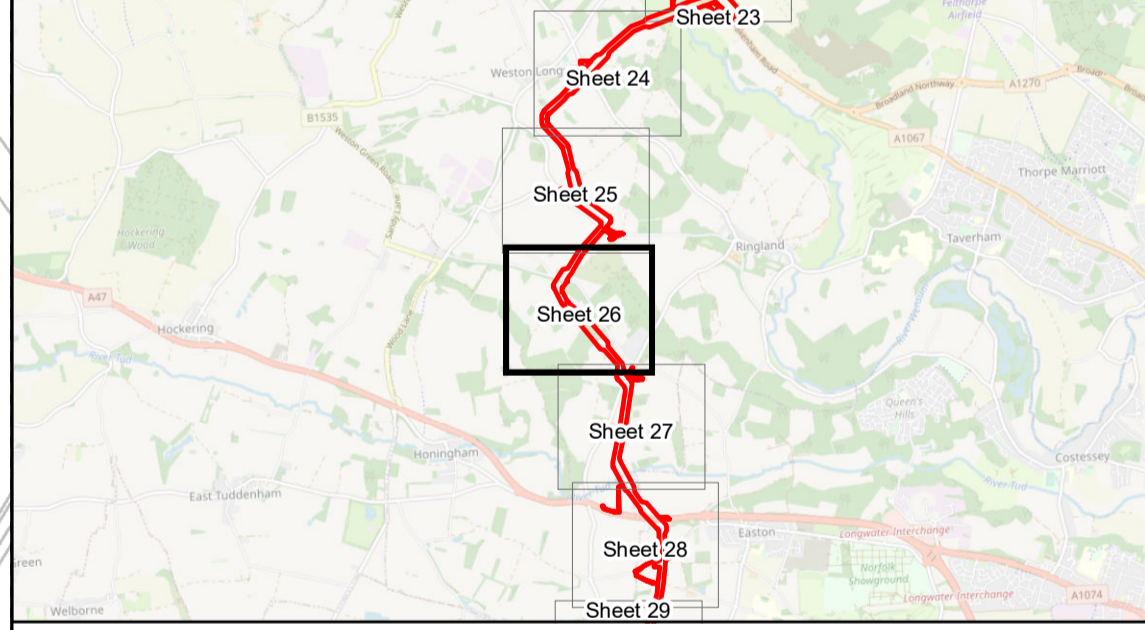


Sheringham Shoal and Dudgeon Extension Projects

Title:
Streets (to be temporarily stopped up) Plan
Sheet 26 of 40

APFP Regulations Reference: 5(2)(k)
Application Doc. no.: 2.10

- Legend:
- Order Limits
 - Sheet Boundary
 - Norwich Western Link Road
 - Street to be temporarily stopped up
 - Private road/track to be temporarily stopped up
 - Street points referred to in Schedule 5 of the DCO
 - Private track points referred to in Schedule 5 of the DCO



Coordinate Reference System: British National Grid
Transformation WGS84: OSGB_1936_To_WGS_1984_7

Scale: 1:2,500 Scale at size: A1

Equinor Doc. no.: C282-RH-Z-GA-00002

REV	DATE	STATUS	DRW	CHK	APR
E	04/04/2023	Updated issue – material change	DE	ST	FM
D	25/10/2022	Forth Issue	GC	ST	FM
C	13/10/2022	Third Issue	GC	ST	FM
B	19/08/2022	Second Issue	GC	ST	FM



Data Sources: © Norfolk County Council, 2021
Base Map: © Crown copyright and database rights 2021, Ordnance Survey 0100031673; © OpenStreetMap (and) contributors, CC-BY-SA
Contains OS data © Crown Copyright and database right 2020

Sheet 27



612000

612500

613000

Sheet 26

312500

312000

311500

Sheet 28

Data Sources: © Norfolk County Council, 2021
Base Map: © Crown copyright and database rights 2021, Ordnance Survey 0100031673; © OpenStreetMap (and) contributors, CC-BY-SA
Contains OS data © Crown Copyright and database right 2020

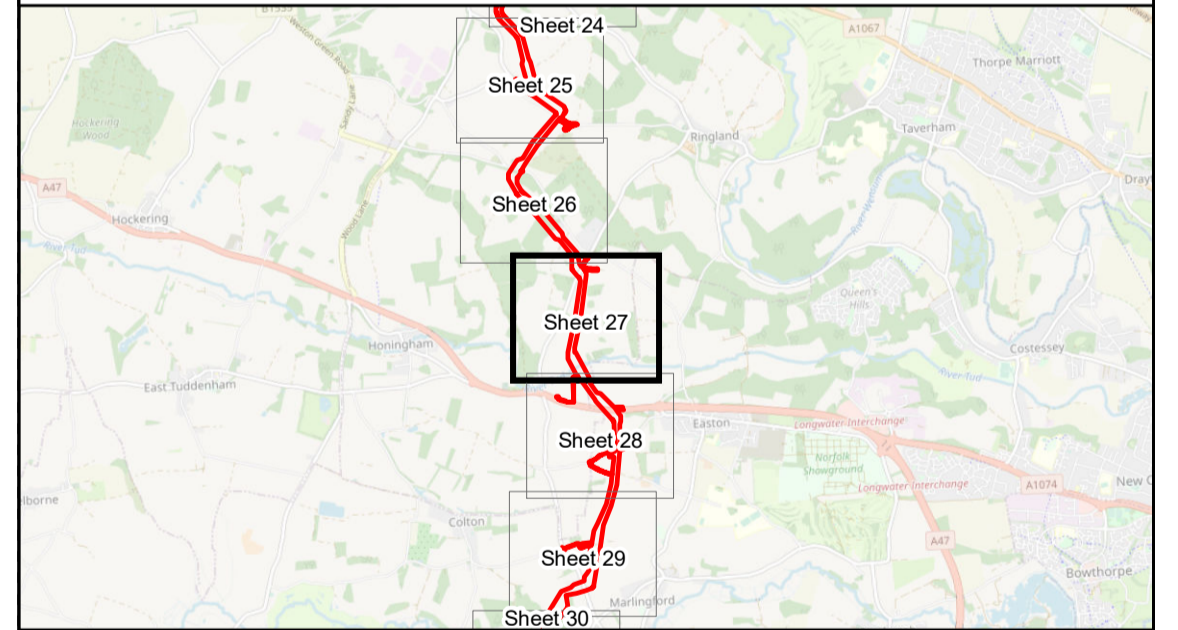
Sheringham Shoal and Dudgeon Extension Projects

Title:
Streets (to be temporarily stopped up) Plan
Sheet 27 of 40

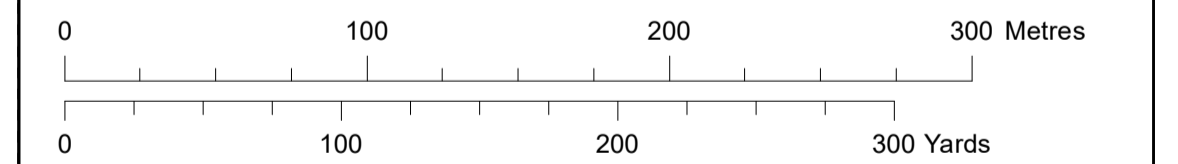
APFP Regulations Reference: 5(2)(k)
Application Doc. no.: 2.10

Legend:

- Order Limits
- Sheet Boundary
- Street to be temporarily stopped up
- Private road/track to be temporarily stopped up
- Street points referred to in Schedule 5 of the DCO
- Private track points referred to in Schedule 5 of the DCO



Coordinate Reference System: British National Grid
Transformation WGS84: OSGB_1936_To_WGS_1984_7

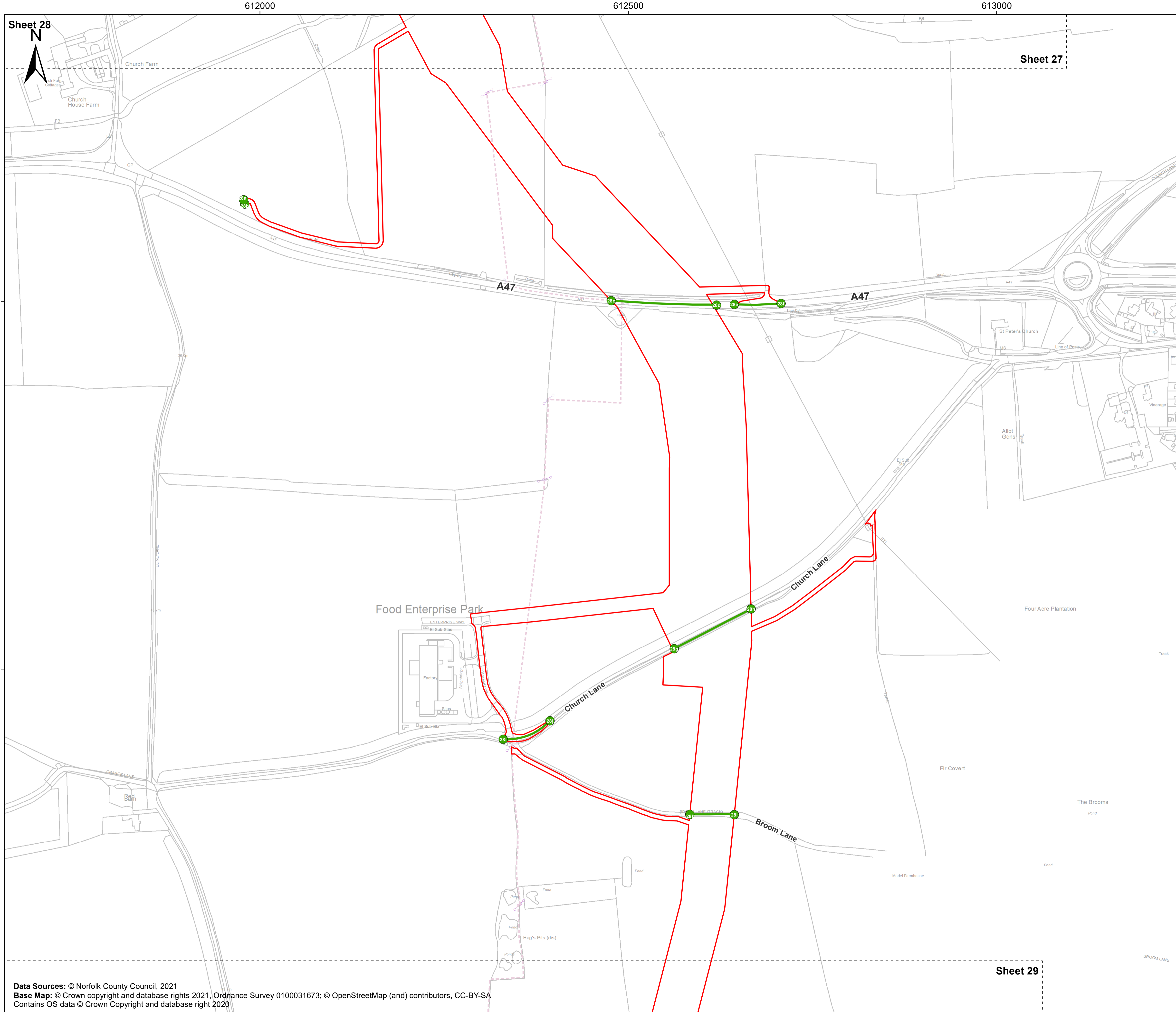


Scale: 1:2,500 Scale at size: A1

Equinor Doc. no.: C282-RH-Z-GA-00002

REV	DATE	STATUS	DRW	CHK	APR
E	04/04/2023	Fifth Issue Updated issue – material change	DE	ST	FM
D	25/10/2022	Fourth Issue	GC	ST	FM
C	13/10/2022	Third Issue	GC	ST	FM
B	19/08/2022	Second Issue	GC	ST	FM





Sheet 28

Sheet 27

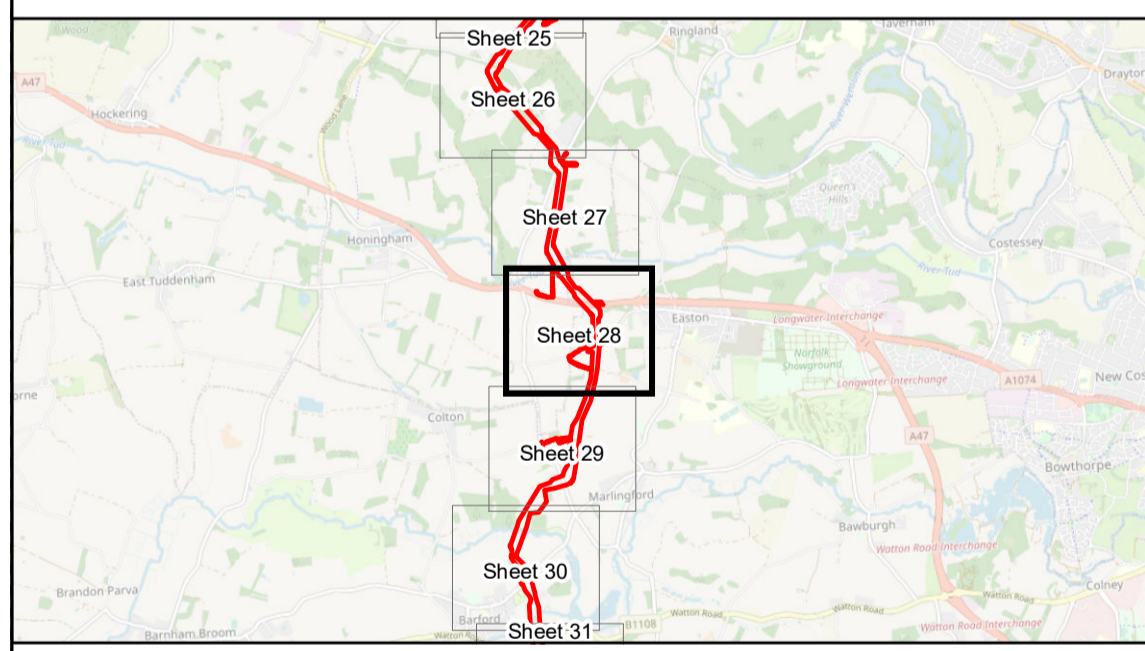
Sheet 29

Sheringham Shoal and Dudgeon Extension Projects

Title:
Streets (to be temporarily stopped up) Plan
Sheet 28 of 40

APFP Regulations Reference: 5(2)(k)
Application Doc. no.: 2.10

- Legend:
- Order Limits
 - Sheet Boundary
 - Street to be temporarily stopped up
 - Planned street to be temporarily stopped up
 - Street points referred to in Schedule 5 of the DCO



Coordinate Reference System: British National Grid
Transformation WGS84: OSGB_1936_To_WGS_1984_7

0 100 200 300 Metres
0 100 200 300 Yards

Scale: 1:2,500 Scale at size: A1

Equinor Doc. no.: C282-RH-Z-GA-00002

REV	DATE	STATUS	DRW	CHK	APR
E	04/04/2023	Fifth Issue Updated issue – material change	DE	ST	FM
D	25/10/2022	Forth Issue	GC	ST	FM
C	13/10/2022	Third Issue	GC	ST	FM
B	19/08/2022	Second Issue	GC	ST	FM

Data Sources: © Norfolk County Council, 2021
Base Map: © Crown copyright and database rights 2021, Ordnance Survey 0100031673; © OpenStreetMap (and) contributors, CC-BY-SA
Contains OS data © Crown Copyright and database right 2020



611500 612000 612500 613000

Sheet 29

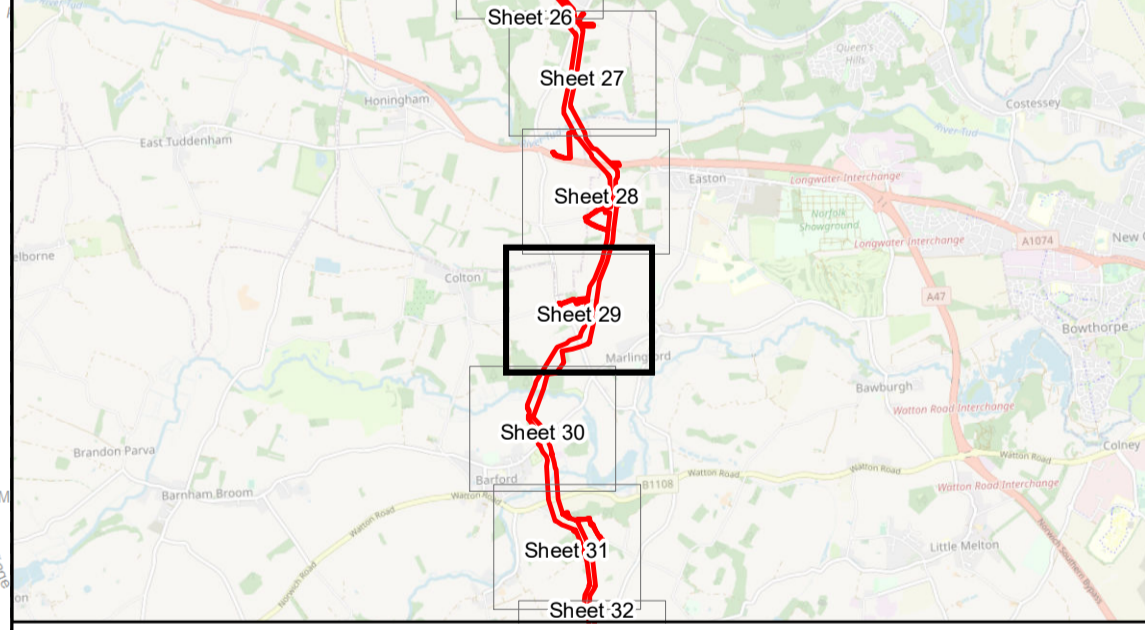
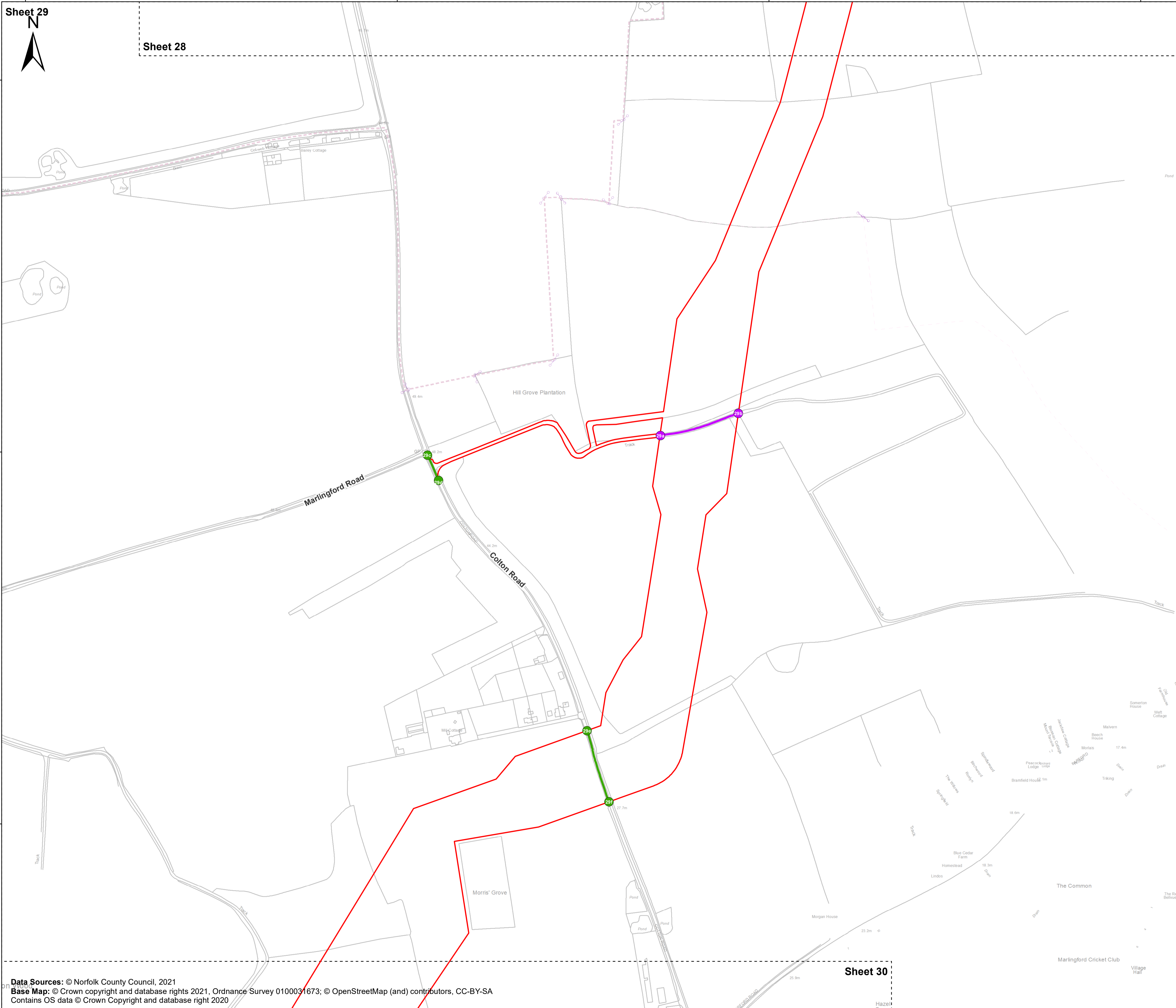
Sheet 28

Sheringham Shoal and Dudgeon Extension Projects

Title:
Streets (to be temporarily stopped up) Plan
Sheet 29 of 40

APFP Regulations Reference: 5(2)(k)
Application Doc. no.: 2.10

- Legend:
- Order Limits
 - Sheet Boundary
 - Street to be temporarily stopped up
 - Private road/track to be temporarily stopped up
 - Street points referred to in Schedule 5 of the DCO
 - Private track points referred to in Schedule 5 of the DCO



Coordinate Reference System: British National Grid
Transformation WGS84: OSGB_1936_To_WGS_1984_7

Scale: 1:2,500 Scale at size: A1

Equinor Doc. no.: C282-RH-Z-GA-00002

REV	DATE	STATUS	DRW	CHK	APR
E	04/04/2023	Fifth Issue Updated issue – material change	DE	ST	FM
D	25/10/2022	Fourth Issue	GC	ST	FM
C	13/10/2022	Third Issue	GC	ST	FM
B	19/08/2022	Second Issue	GC	ST	FM

Data Sources: © Norfolk County Council, 2021
Base Map: © Crown copyright and database rights 2021, Ordnance Survey 0100031673; © OpenStreetMap (and) contributors, CC-BY-SA
Contains OS data © Crown Copyright and database right 2020

Sheet 30



Sheet 30



611500

612000

612500

Sheet 29

308500

308000

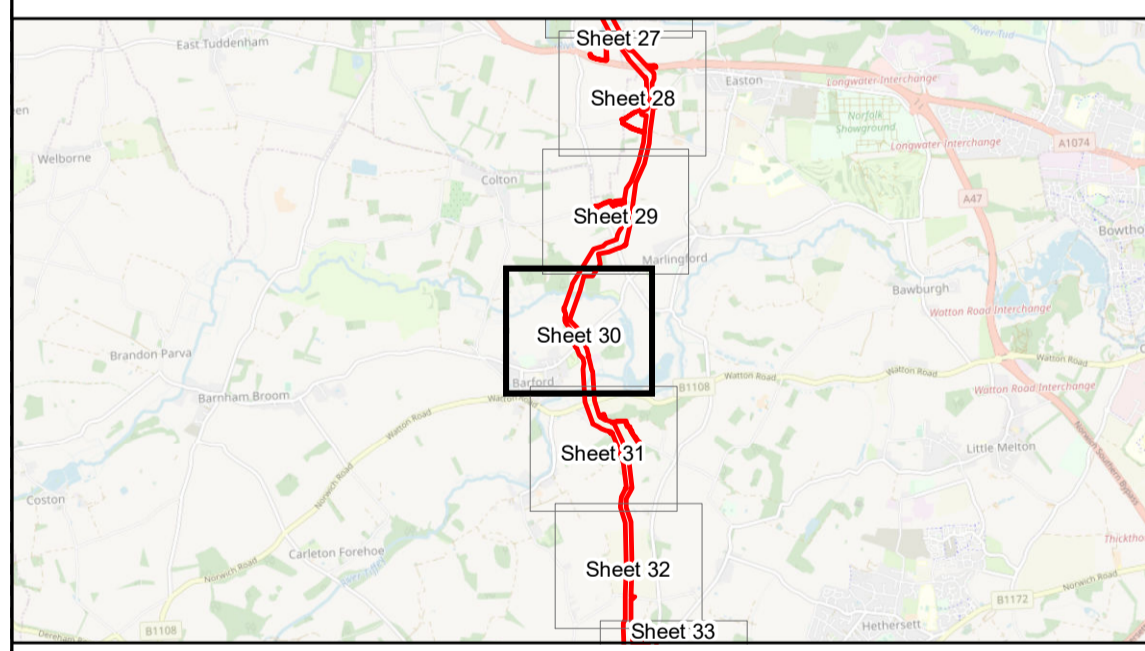
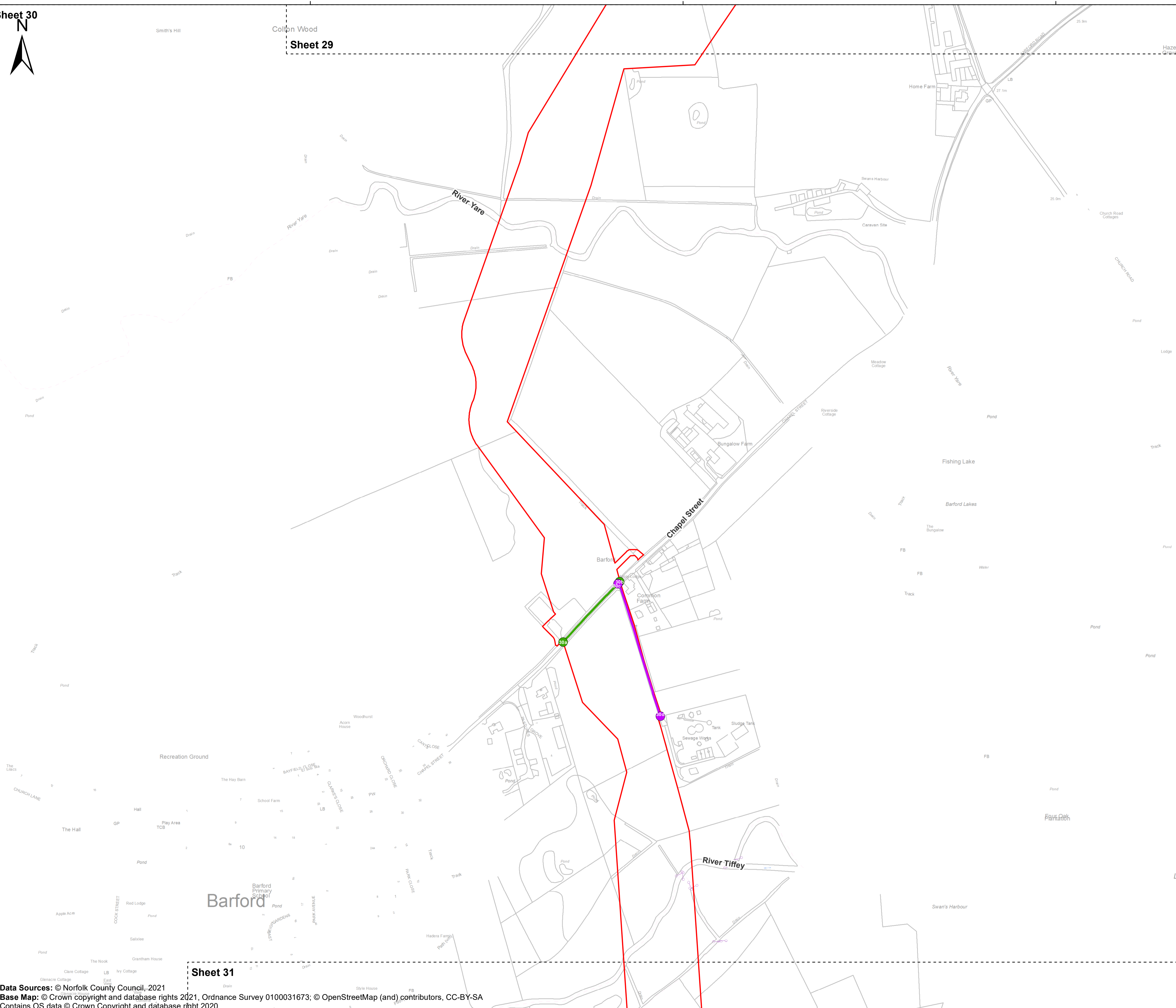
307500

Sheringham Shoal and Dudgeon Extension Projects

Title: Streets (to be temporarily stopped up) Plan
Sheet 30 of 40

APFP Regulations Reference: 5(2)(k)
Application Doc. no.: 2.10

- Legend:**
- Order Limits
 - Sheet Boundary
 - Street to be temporarily stopped up
 - Private road/track to be temporarily stopped up
 - Street points referred to in Schedule 5 of the DCO
 - Private track points referred to in Schedule 5 of the DCO



Coordinate Reference System: British National Grid
Transformation WGS84: OSGB_1936_To_WGS_1984_7

Scale: 1:2,500 Scale at size: A1

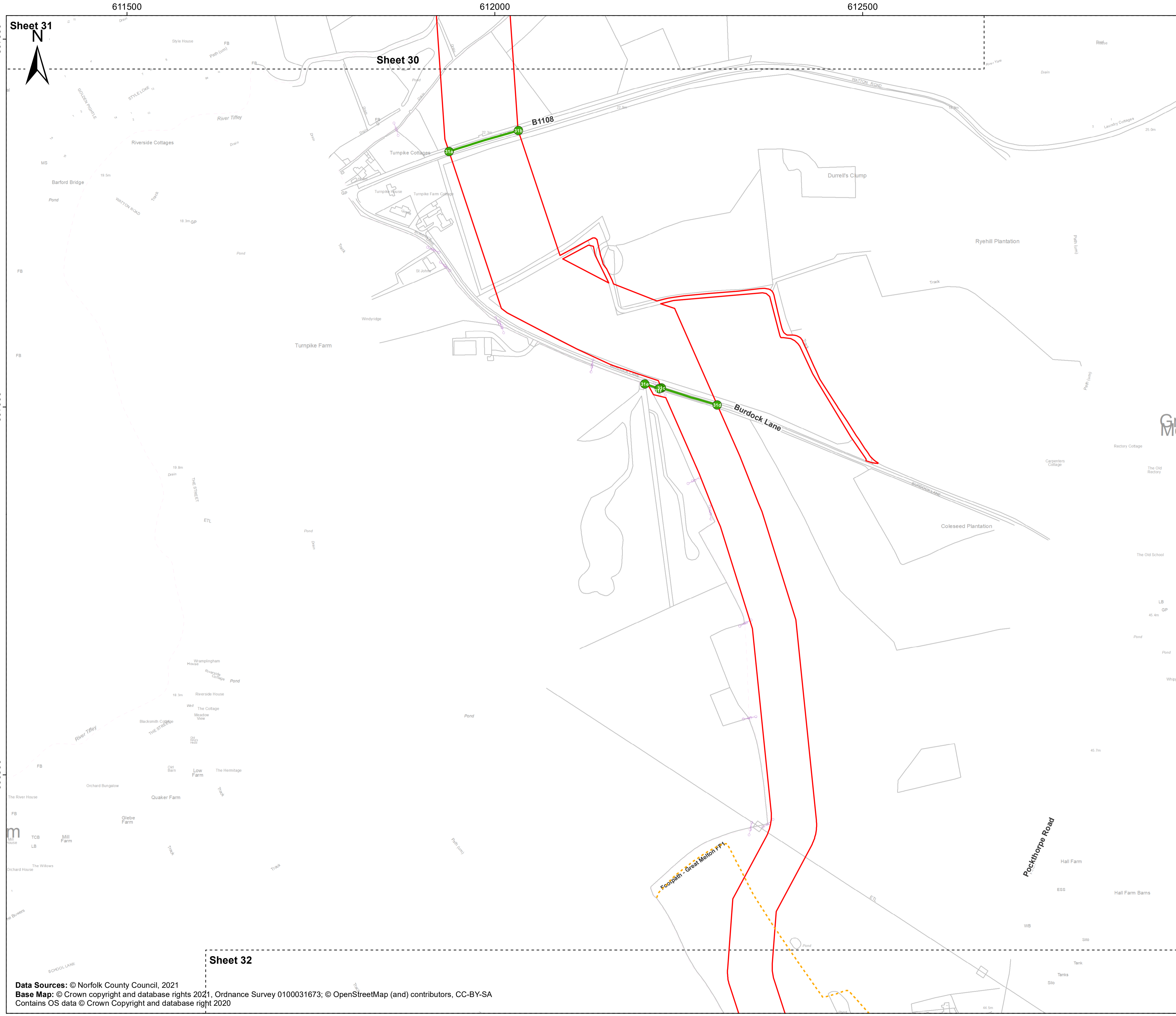
Equinor Doc. no.: C282-RH-Z-GA-00002

E	04/04/2023	Fifth Issue Updated issue – material change	DE	ST	FM
D	25/10/2022	Fourth Issue	GC	ST	FM
C	13/10/2022	Third Issue	GC	ST	FM
B	19/08/2022	Second Issue	GC	ST	FM
REV	DATE	STATUS	DRW	CHK	APR

Data Sources: © Norfolk County Council, 2021
 Base Map: © Crown copyright and database rights 2021, Ordnance Survey 0100031673; © OpenStreetMap (and) contributors, CC-BY-SA
 Contains OS data © Crown Copyright and database right 2020



Sheet 31

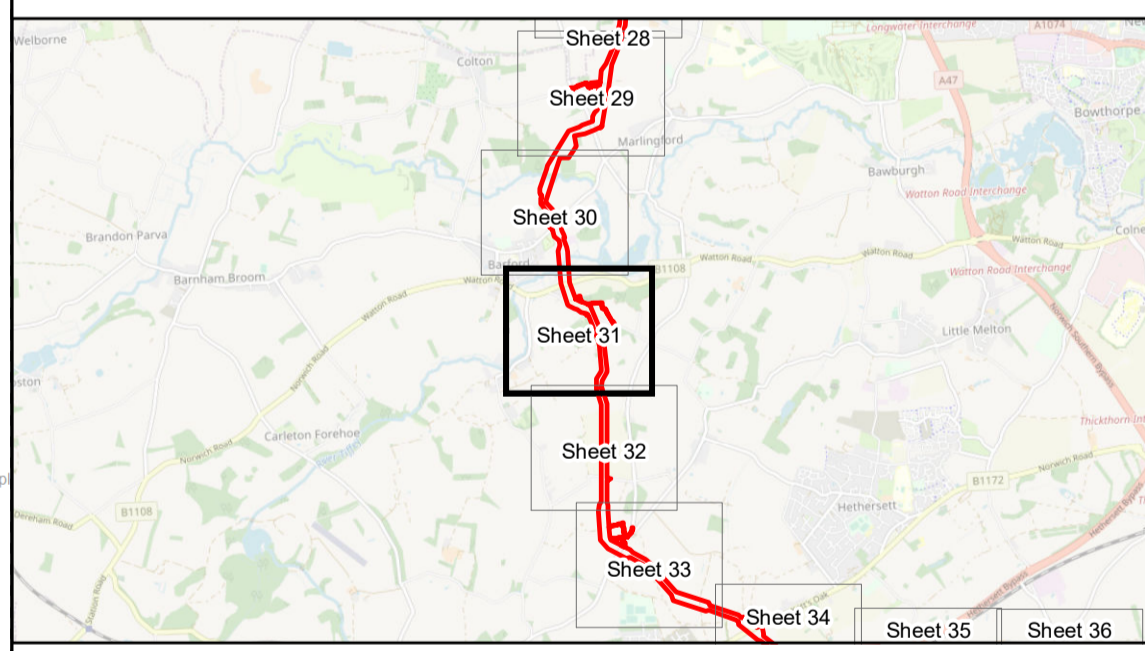


Sheringham Shoal and Dudgeon Extension Projects

Title:
Streets (to be temporarily stopped up) Plan
Sheet 31 of 40

APFP Regulations Reference: 5(2)(k)
Application Doc. no.: 2.10

- Legend:**
- Order Limits
 - Sheet Boundary
 - Street to be temporarily stopped up
 - Street points referred to in Schedule 5 of the DCO
- Public Right of Way (PRoW)**
- Footpath



Coordinate Reference System: British National Grid
Transformation WGS84: OSGB_1936_To_WGS_1984_7

Scale: 1:2,500 Scale at size: A1

Equinor Doc. no.: C282-RH-Z-GA-00002

REV	DATE	STATUS	DRW	CHK	APR
E	04/04/2023	Fifth Issue Updated issue – material change	DE	ST	FM
D	25/10/2022	Fourth Issue	GC	ST	FM
C	13/10/2022	Third Issue	GC	ST	FM
B	19/08/2022	Second Issue	GC	ST	FM

Data Sources: © Norfolk County Council, 2021
Base Map: © Crown copyright and database rights 2021, Ordnance Survey 0100031673; © OpenStreetMap (and) contributors, CC-BY-SA
Contains OS data © Crown Copyright and database right 2020



612500

613000

613500

Sheet 33

Sheet 32

Sheet 34

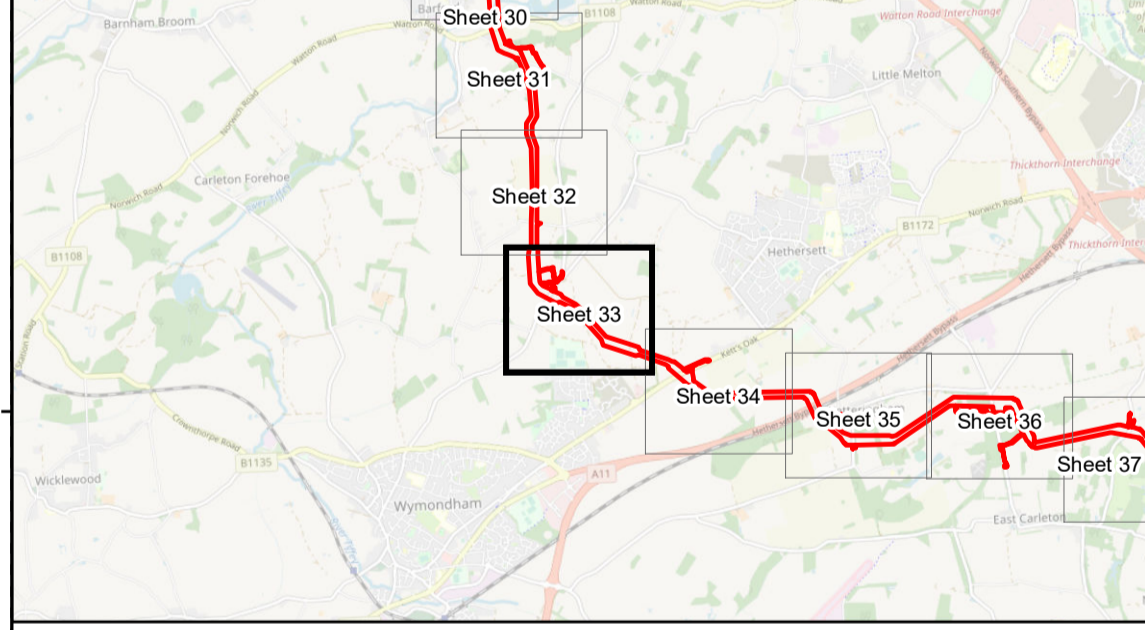
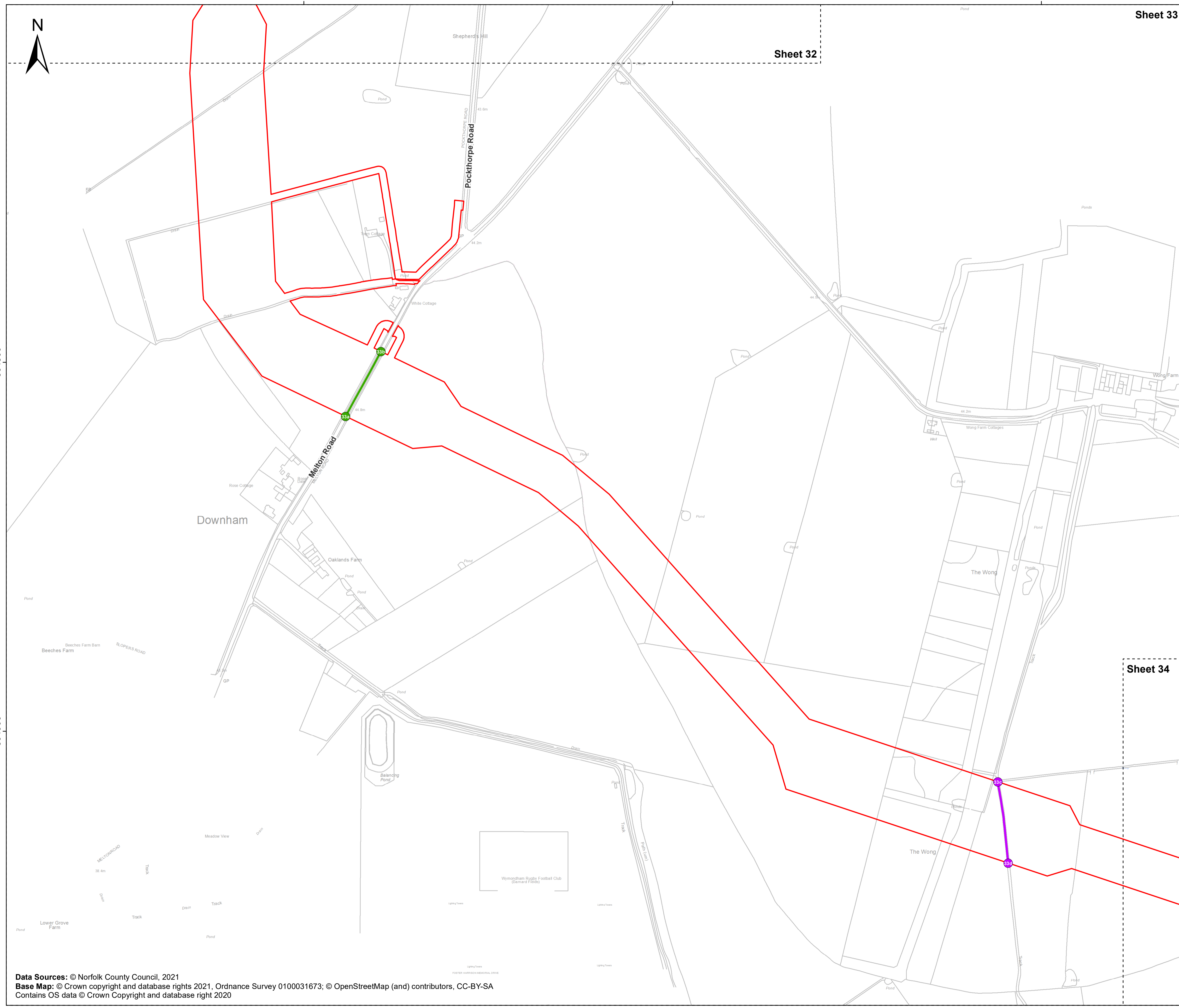
Sheringham Shoal and Dudgeon Extension Projects

Title:
Streets (to be temporarily stopped up) Plan
Sheet 33 of 40

APFP Regulations Reference: 5(2)(k)
Application Doc. no.: 2.10

Legend:

- Order Limits
- Sheet Boundary
- Street to be temporarily stopped up
- Private road/track to be temporarily stopped up
- Street points referred to in Schedule 5 of the DCO
- Private track points referred to in Schedule 5 of the DCO



Coordinate Reference System: British National Grid
Transformation WGS84: OSGB_1936_To_WGS_1984_7

Scale: 1:2,500 Scale at size: A1

Equinor Doc. no.: C282-RH-Z-GA-00002

REV	DATE	STATUS	DRW	CHK	APR
E	04/04/2023	Updated issue – material change	DE	ST	FM
D	25/10/2022	Forth Issue	GC	ST	FM
C	13/10/2022	Third Issue	GC	ST	FM
B	19/08/2022	Second Issue	GC	ST	FM

Data Sources: © Norfolk County Council, 2021
Base Map: © Crown copyright and database rights 2021, Ordnance Survey 0100031673; © OpenStreetMap (and) contributors, CC-BY-SA
Contains OS data © Crown Copyright and database right 2020



614000 614500 615000

Sheet 34



304000

303500

303000

Sheet 33

Sheet 35

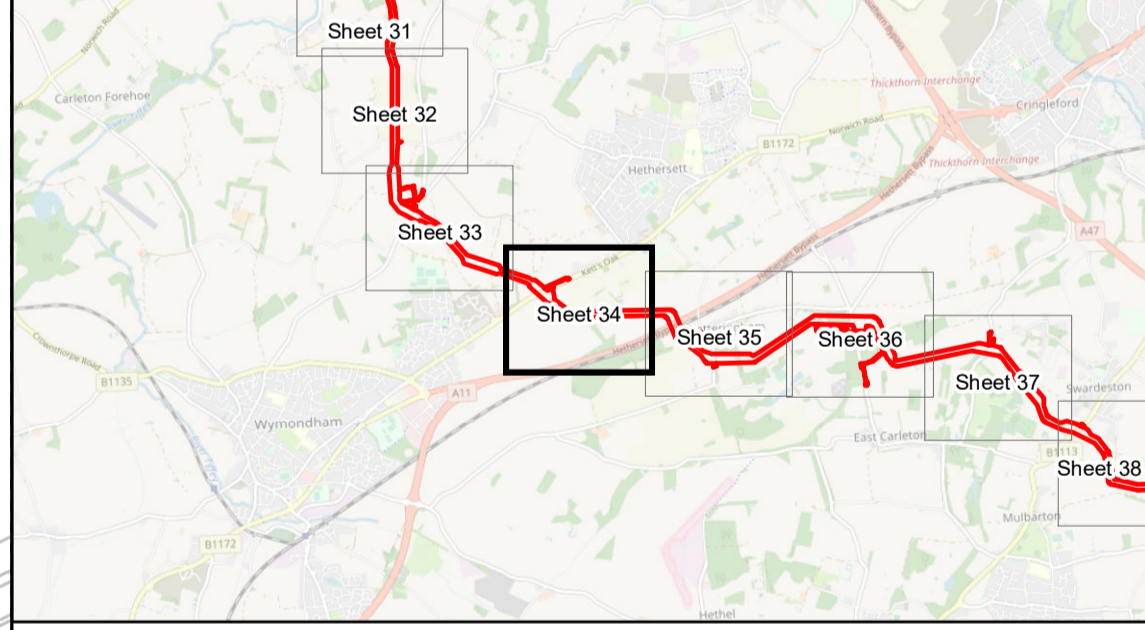
Sheringham Shoal and Dudgeon Extension Projects

Title: Streets (to be temporarily stopped up) Plan
Sheet 34 of 40

APFP Regulations Reference: 5(2)(k)
Application Doc. no.: 2.10

Legend:

- Order Limits
 - Sheet Boundary
 - Street to be temporarily stopped up
 - Private road/track to be temporarily stopped up
 - Street points referred to in Schedule 5 of the DCO
 - Private track points referred to in Schedule 5 of the DCO
- Public Right of Way (PRoW)**
- Footpath



Coordinate Reference System: British National Grid
Transformation WGS84: OSGB_1936_To_WGS_1984_7

Scale: 1:2,500 Scale at size: A1

Equinor Doc. no.: C282-RH-Z-GA-00002

REV	DATE	STATUS	DRW	CHK	APR
E	04/04/2023	Fifth Issue Updated issue – material change	DE	ST	FM
D	25/10/2022	Forth Issue	GC	ST	FM
C	13/10/2022	Third Issue	GC	ST	FM
B	19/08/2022	Second Issue	GC	ST	FM

Data Sources: © Norfolk County Council, 2021
 Base Map: © Crown copyright and database rights 2021, Ordnance Survey 0100031673; © OpenStreetMap (and) contributors, CC-BY-SA
 Contains OS data © Crown Copyright and database right 2020



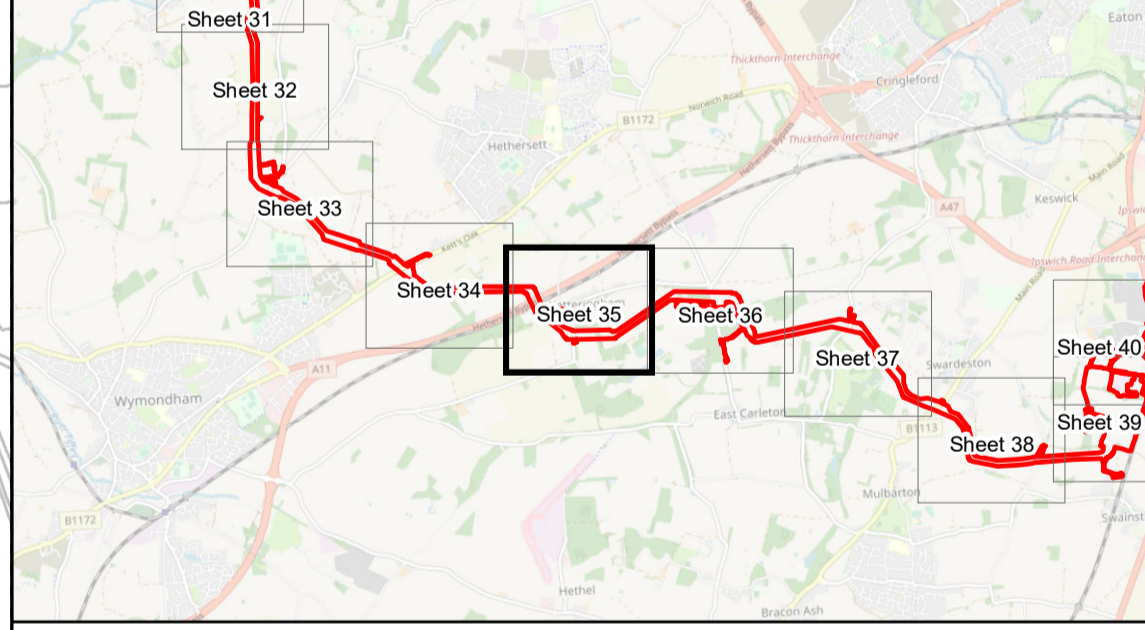
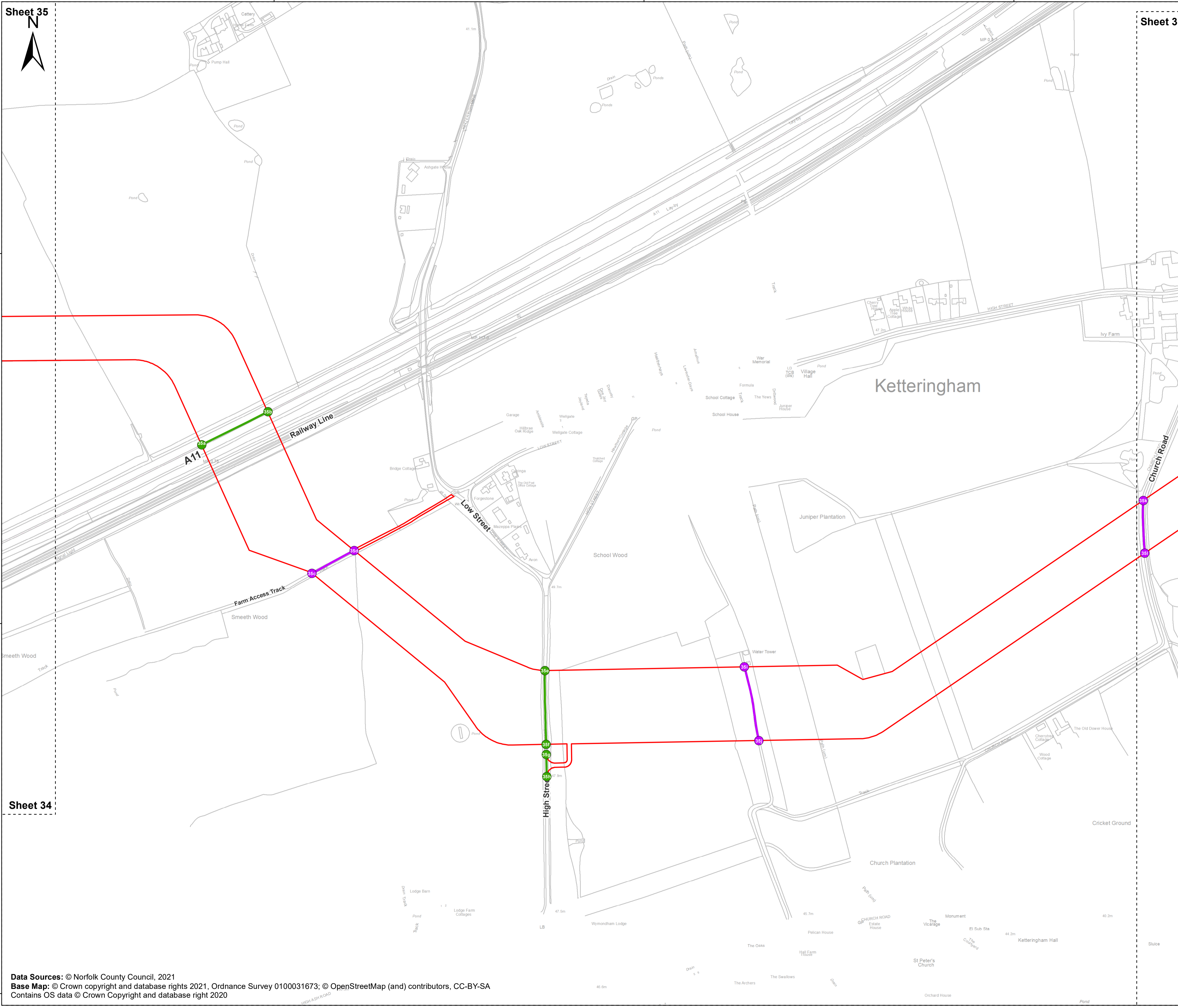


Sheringham Shoal and Dudgeon Extension Projects

Title:
Streets (to be temporarily stopped up) Plan
Sheet 35 of 40

APFP Regulations Reference: 5(2)(k)
Application Doc. no.: 2.10

- Legend:
- Order Limits
 - Sheet Boundary
 - Street to be temporarily stopped up
 - Private road/track to be temporarily stopped up
 - Street points referred to in Schedule 5 of the DCO
 - Private track points referred to in Schedule 5 of the DCO



Coordinate Reference System: British National Grid
Transformation WGS84: OSGB_1936_To_WGS_1984_7

Scale: 1:2,500 Scale at size: A1

Equinor Doc. no.: C282-RH-Z-GA-00002

REV	DATE	STATUS	DRW	CHK	APR
E	04/04/2023	Fifth Issue Updated issue – material change	DE	ST	FM
D	25/10/2022	Fourth Issue	GC	ST	FM
C	13/10/2022	Third Issue	GC	ST	FM
B	19/08/2022	Second Issue	GC	ST	FM



617000

617500

618000

Sheet 36

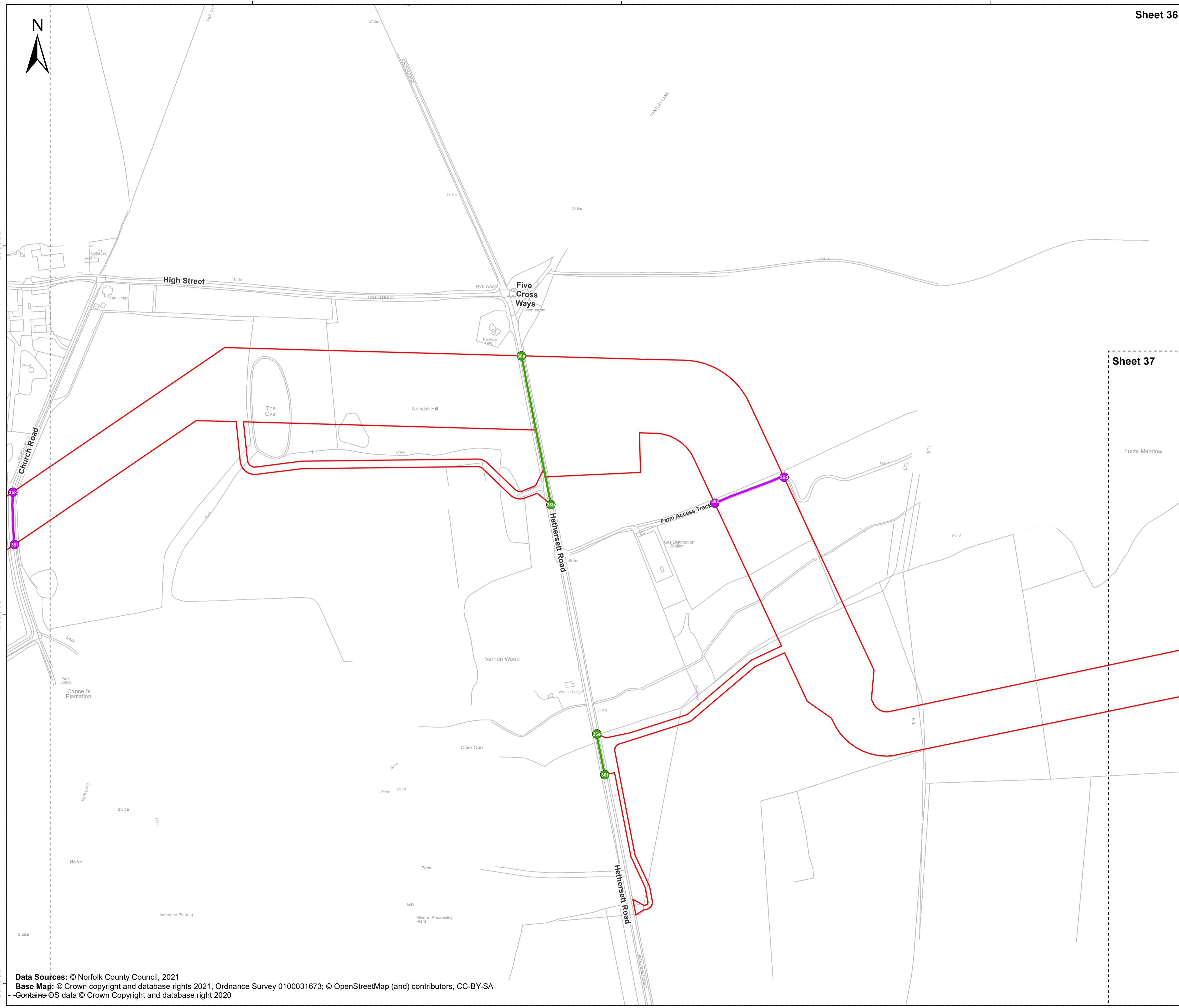
Sheringham Shoal and Dudgeon Extension Projects

Title:
Streets (to be temporarily stopped up) Plan
Sheet 36 of 40

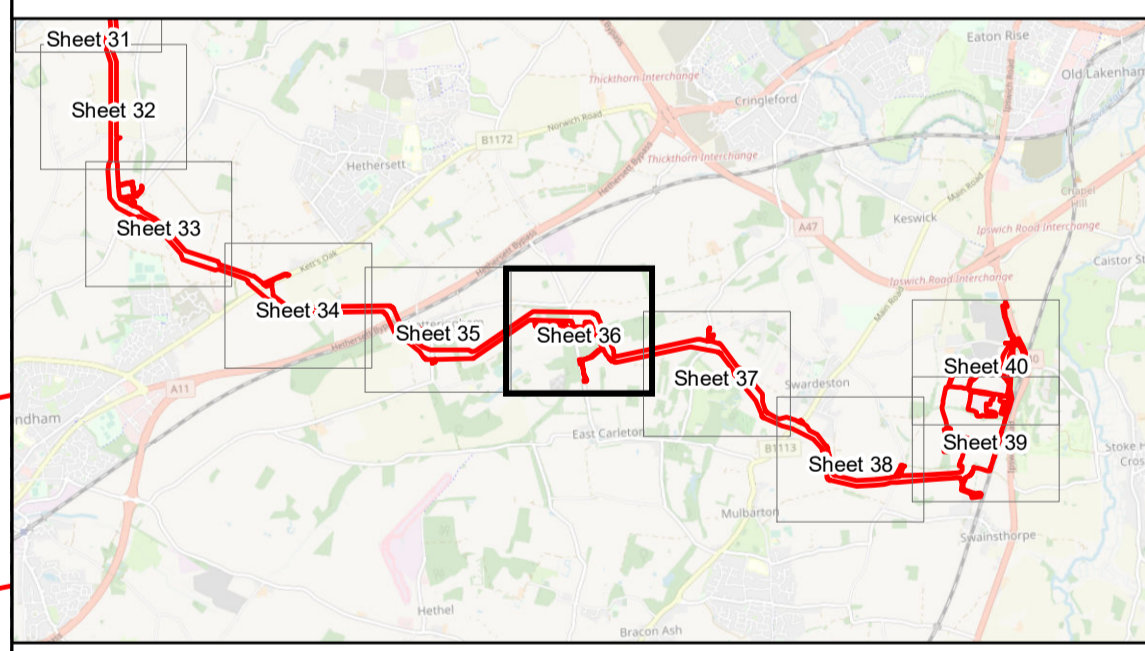
APFP Regulations Reference: 5(2)(k)
Application Doc. no.: 2.10

Legend:

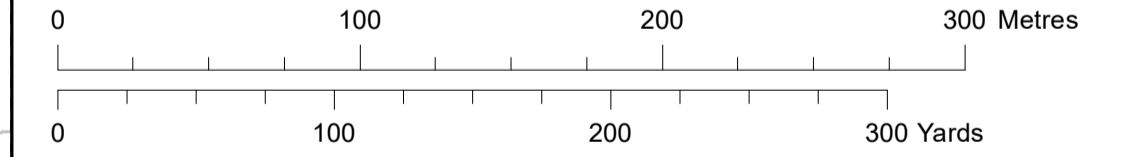
- Order Limits
- Sheet Boundary
- Street to be temporarily stopped up
- Private road/track to be temporarily stopped up
- Street points referred to in Schedule 5 of the DCO
- Private track points referred to in Schedule 5 of the DCO



Sheet 37



Coordinate Reference System: British National Grid
Transformation WGS84: OSGB_1936_To_WGS_1984_7



Scale: 1:2,500 Scale at size: A1

Equinor Doc. no.: C282-RH-Z-GA-00002

E	04/04/2023	Fifth Issue Updated issue – material change	DE	ST	FM
D	25/10/2022	Fourth Issue	GC	ST	FM
C	13/10/2022	Third Issue	GC	ST	FM
B	19/08/2022	Second Issue	GC	ST	FM
REV	DATE	STATUS	DRW	CHK	APR



302500
Data Sources: © Norfolk County Council, 2021
Base Map: © Crown copyright and database rights 2021, Ordnance Survey 0100031673; © OpenStreetMap (and) contributors, CC-BY-SA
 -Contains OS data © Crown Copyright and database right 2020

Sheet 37



618500






619000

619500

Sheringham Shoal and Dudgeon Extension Projects

Title:
Streets (to be temporarily stopped up) Plan
Sheet 37 of 40

APFP Regulations Reference: 5(2)(k)
Application Doc. no.: 2.10

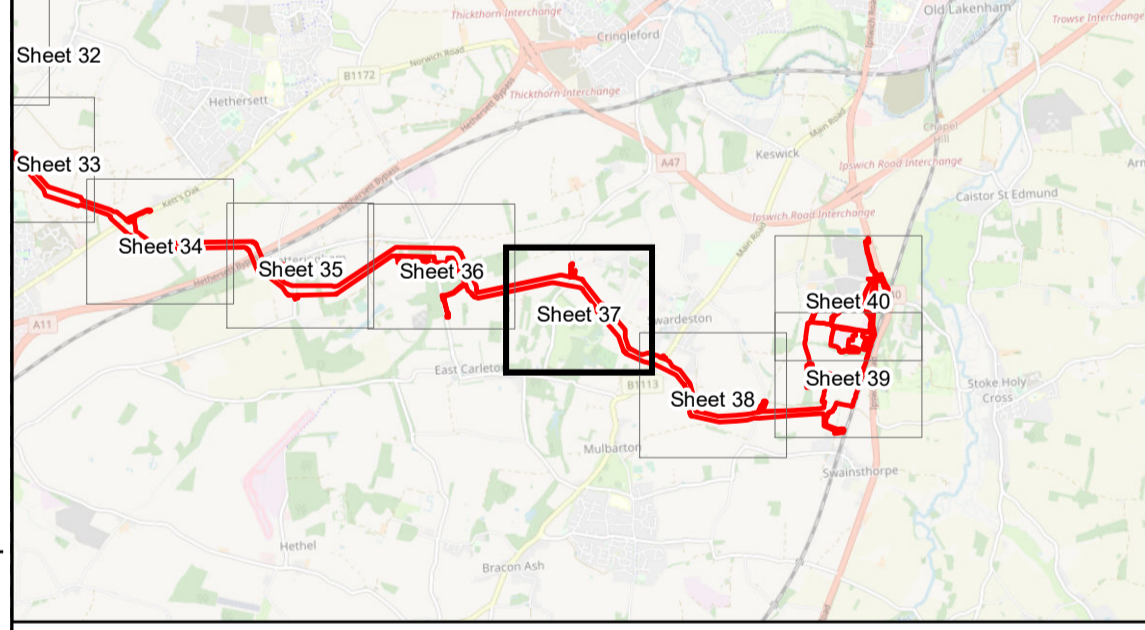
- Legend:**
-  Order Limits
 -  Sheet Boundary
 -  Street to be temporarily stopped up
 -  Street points referred to in Schedule 5 of the DCO
- Public Right of Way (PRoW)**
-  Footpath

303000

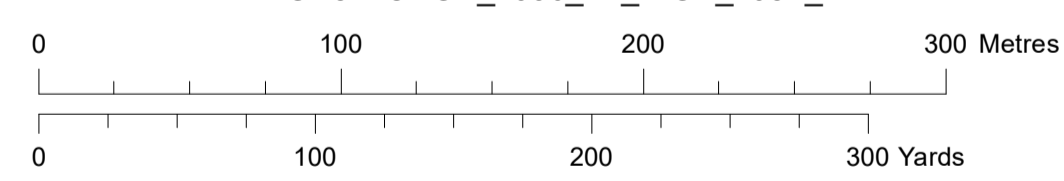
302500

Sheet 36

Sheet 38



Coordinate Reference System: British National Grid
Transformation WGS84: OSGB_1936_To_WGS_1984_7



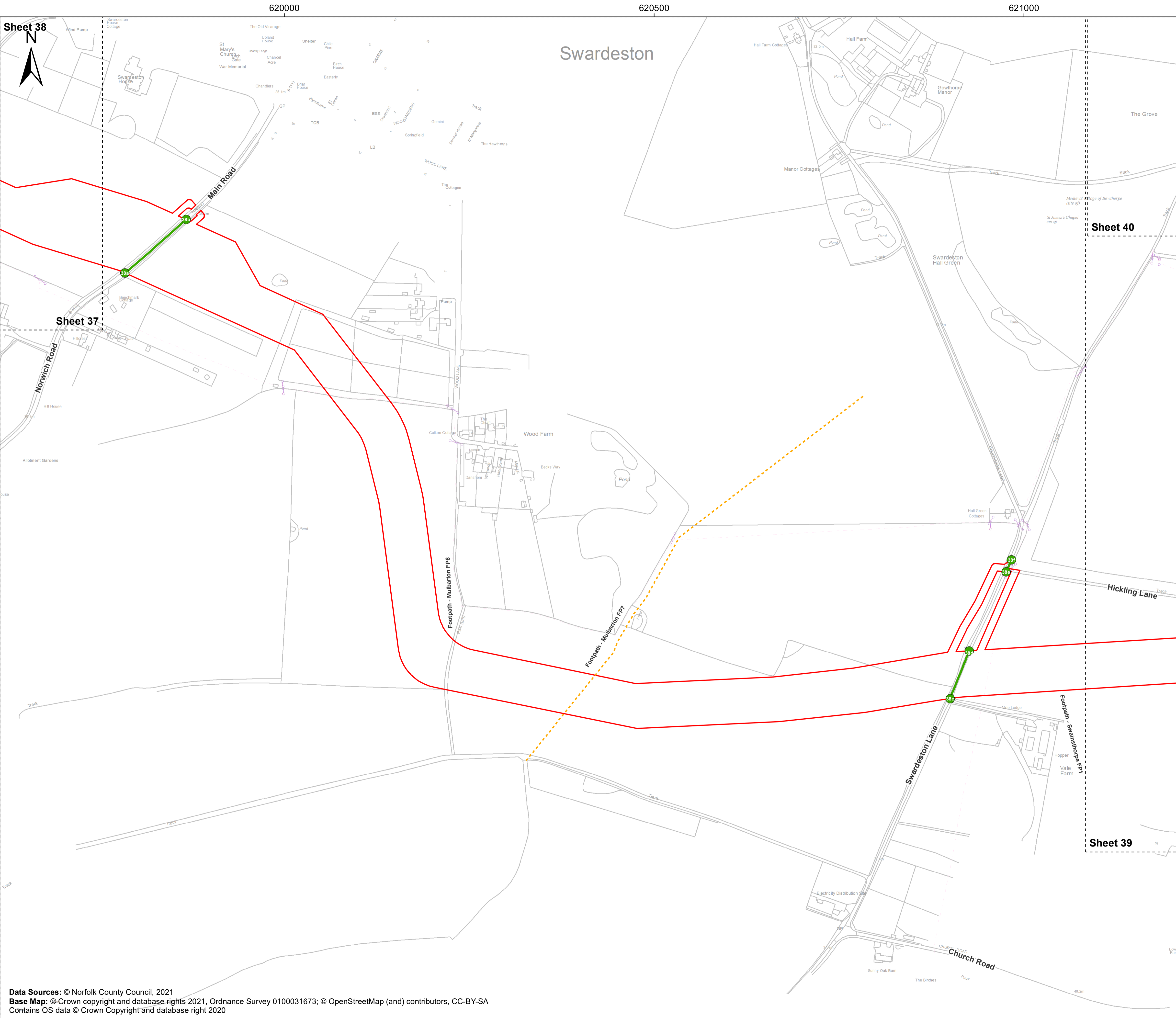
Scale: 1:2,500 Scale at size: A1

Equinor Doc. no.: C282-RH-Z-GA-00002

REV	DATE	STATUS	DRW	CHK	APR
E	04/04/2023	Fifth Issue Updated issue – material change	DE	ST	FM
D	25/10/2022	Fourth Issue	GC	ST	FM
C	13/10/2022	Third Issue	GC	ST	FM
B	19/08/2022	Second Issue	GC	ST	FM

Church Wood
Data Sources: © Norfolk County Council, 2021
Base Map: © Crown copyright and database rights 2021, Ordnance Survey 0100031673; © OpenStreetMap (and) contributors, CC-BY-SA
 Contains OS data © Crown Copyright and database right 2020



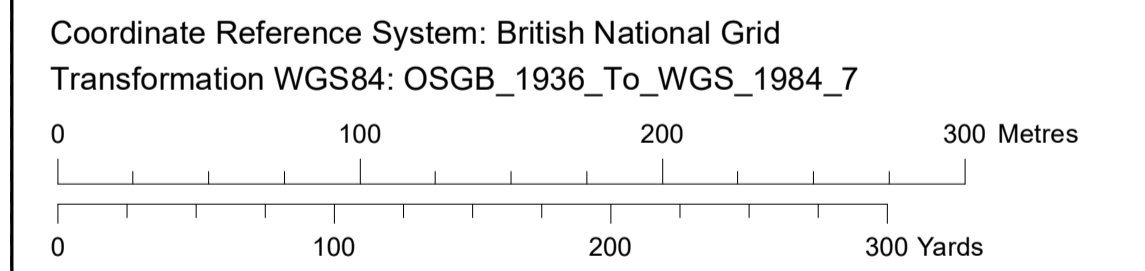
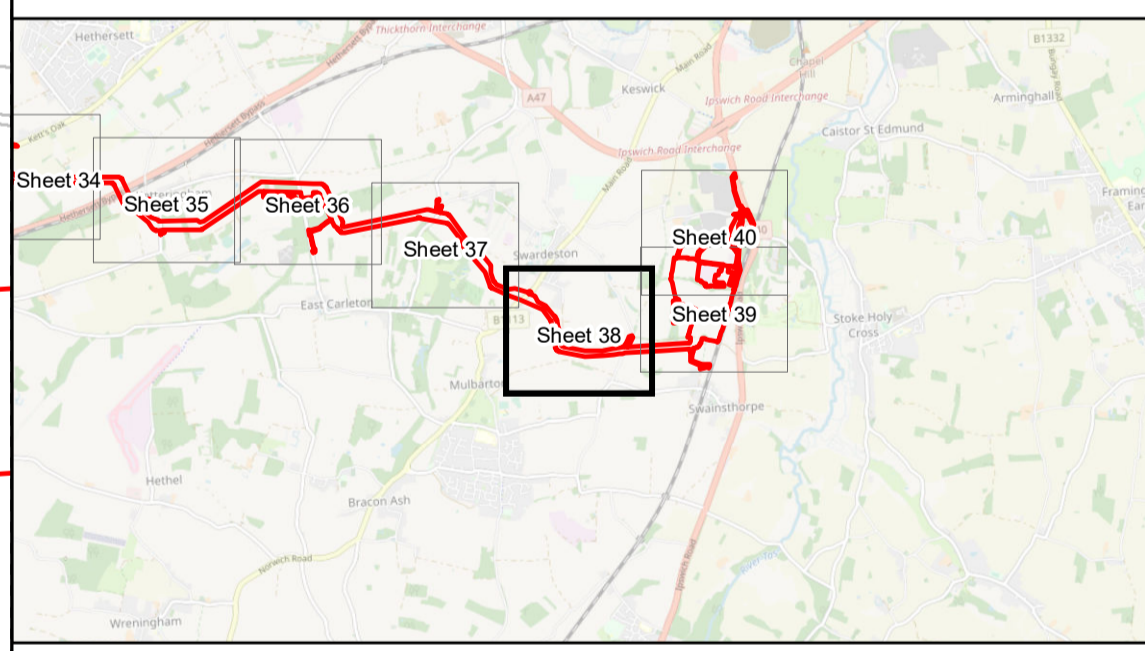


Sheringham Shoal and Dudgeon Extension Projects

Title: Streets (to be temporarily stopped up) Plan
Sheet 38 of 40

APFP Regulations Reference: 5(2)(k)
Application Doc. no.: 2.10

- Legend:
- Order Limits
 - Sheet Boundary
 - Street to be temporarily stopped up
 - Street points referred to in Schedule 5 of the DCO
- Public Right of Way (PRoW)**
- Footpath



Scale: 1:2,500 Scale at size: A1

Equinor Doc. no.: C282-RH-Z-GA-00002

REV	DATE	STATUS	DRW	CHK	APR
E	04/04/2023	Fifth Issue Updated issue – material change	DE	ST	FM
D	25/10/2022	Fourth Issue	GC	ST	FM
C	13/10/2022	Third Issue	GC	ST	FM
B	19/08/2022	Second Issue	GC	ST	FM



621500

622000

622500

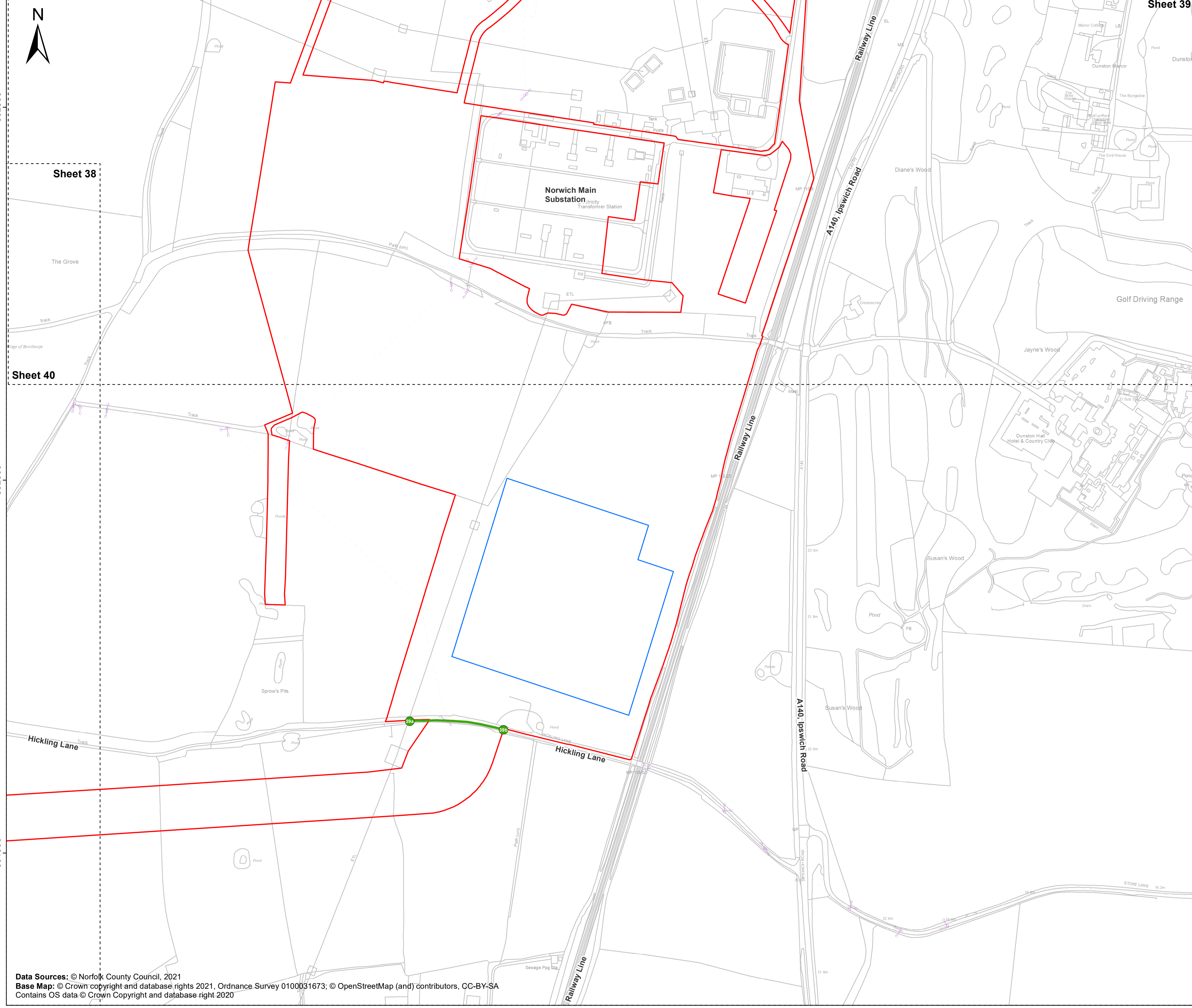
Sheet 39

Sheringham Shoal and Dudgeon Extension Projects

Title:
Streets (to be temporarily stopped up) Plan
Sheet 39 of 40

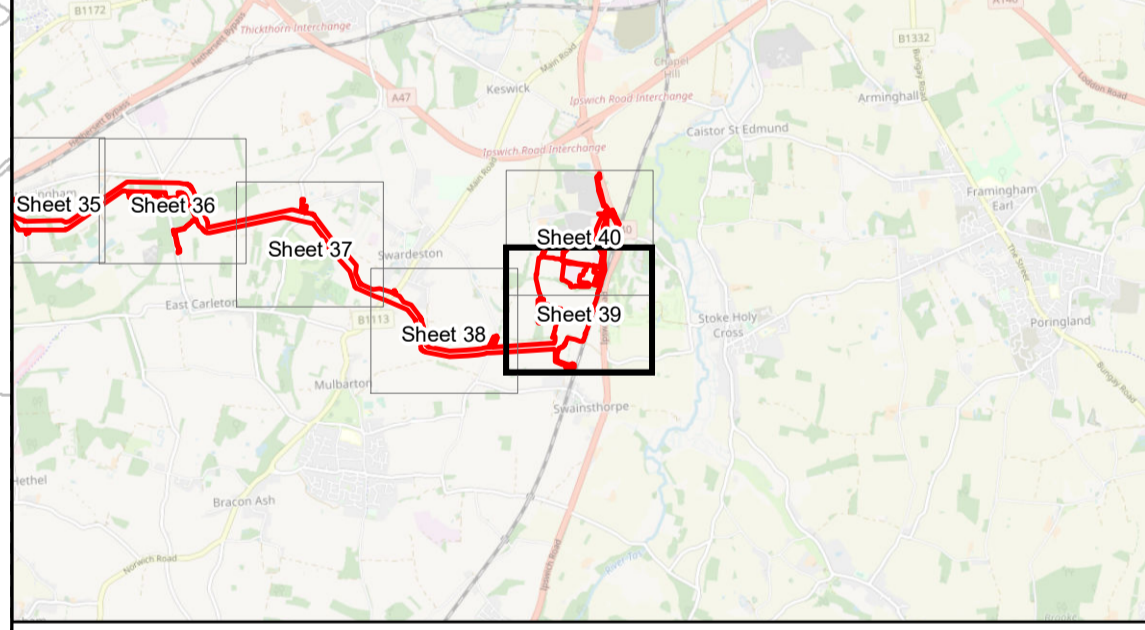
APFP Regulations Reference: 5(2)(k)
Application Doc. no.: 2.10

- Legend:
- Order Limits
 - Onshore Substation Site
 - Sheet Boundary
 - Street to be temporarily stopped up
 - Street points referred to in Schedule 5 of the DCO



Sheet 38

Sheet 40



Coordinate Reference System: British National Grid
Transformation WGS84: OSGB_1936_To_WGS_1984_7

0 100 200 300 Metres
0 100 200 300 Yards

Scale: 1:2,500 Scale at size: A1

Equinor Doc. no.: C282-RH-Z-GA-00002

REV	DATE	STATUS	DRW	CHK	APR
E	04/04/2023	Updated issue – material change	DE	ST	FM
D	25/10/2022	Forth Issue	GC	ST	FM
C	13/10/2022	Third Issue	GC	ST	FM
B	19/08/2022	Second Issue	GC	ST	FM

Data Sources: © Norfolk County Council, 2021
 Base Map: © Crown copyright and database rights 2021, Ordnance Survey 0100031673; © OpenStreetMap (and) contributors, CC-BY-SA
 Contains OS data © Crown Copyright and database right 2020





Sheringham Shoal and Dudgeon Extension Projects

Title:
Streets (to be temporarily stopped up) Plan
Sheet 40 of 40

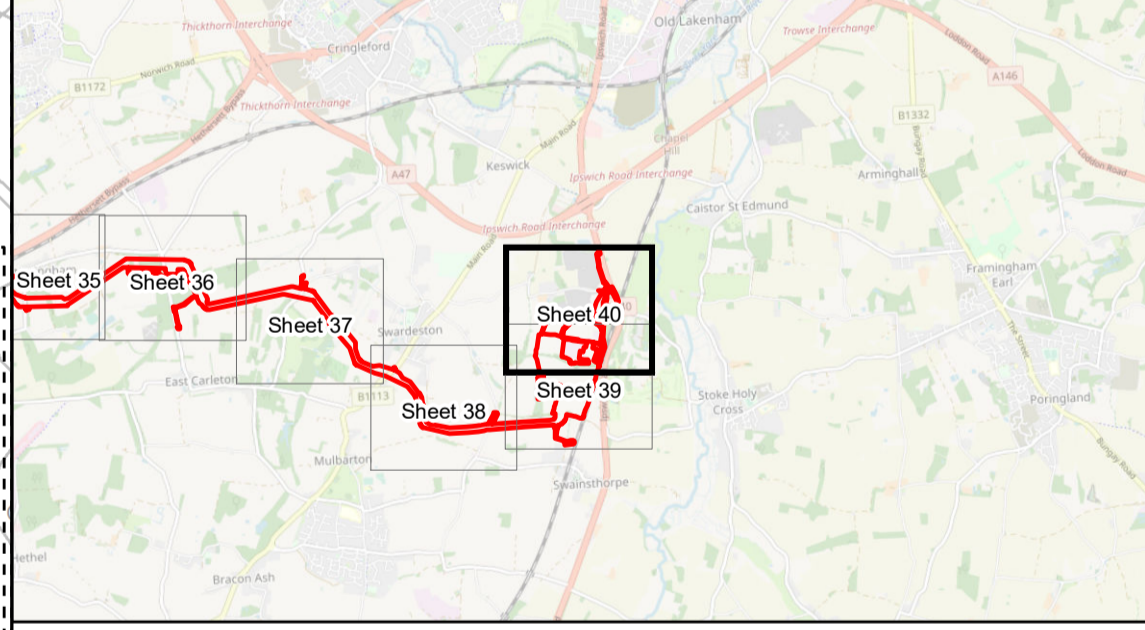
APFP Regulations Reference: 5(2)(k)
Application Doc. no.: 2.10

Legend:

- Order Limits
- Sheet Boundary
- Street to be temporarily stopped up
- Street points referred to in Schedule 5 of the DCO

Sheet 38

Sheet 39



Coordinate Reference System: British National Grid
Transformation WGS84: OSGB_1936_To_WGS_1984_7

Scale: 1:2,500 Scale at size: A1

Equinor Doc. no.: C282-RH-Z-GA-00002

REV	DATE	STATUS	DRW	CHK	APR
E	04/04/2023	Updated issue – material change	DE	ST	FM
D	25/10/2022	Forth Issue	GC	ST	FM
C	13/10/2022	Third Issue	GC	ST	FM
B	19/08/2022	Second Issue	GC	ST	FM

